

Copernicus EEA39 Border Expert (raster 10m), version 3, Jan. 2019

For the provision of land monitoring services within the Copernicus programme, a consistent, stable, sufficiently detailed boundary layer is required at EEA, which provides a “land mask” for the area that needs to be monitored.

This metadata refers to the Border Expert product covering EEA38 and the United Kingdom (former EEA39) in raster format (TIFF) at 10m resolution, including the French DOM (Saint-Barthelemy BL, Saint Martin MF, French Guiana GF, Guadeloupe GP, Martinique MQ, Mayotte YT and Reunion RE) as well as the Falkland Islands (FK).

This dataset is derived from a rasterisation of the Border Expert vector product, which is based on EU-Hydro Coastline Version 3 from EEA, the EEA coastline for analysis Version 2, the EBM GISCO Hybrid Layer from EEA, the EuroGeographics EuroBoundary Map Version 12, the “Water and Wetness High Resolution Layer 2015” from EEA and the JRC-Global Surface Water Occurrence layer.

The production of this Border Expert Product was coordinated by the European Environment Agency in the frame of the EU Copernicus programme.

IMPORTANT NOTE: This dataset is only available for internal use within EEA in the context of the EU Copernicus programme. Copyright restrictions apply, as in this product ungeneralised data from EuroGeographics EuroBoundary Map Version 12 is included. Use of this dataset has therefore to be agreed with EEA and ultimately with EuroGeographics.

Simple

Date (Creation)	2019-01-15		
Edition	03.00		
Citation identifier	eea_r_3035_10_m_copernicus-border-expert_i_2012-2018_v03_r00		
Point of contact	Organisation name	Individual name	Electronic mail address Role
	European Environment Agency		info@eea.eur info@eea.europa.eu Point of contact
	European Environment Agency		info@eea.eur info@eea.europa.eu Custodian
Maintenance and update frequency	As needed		
GEMET - INSPIRE themes, version 1.0	<ul style="list-style-type: none"> Administrative units 		
Keywords			
Keywords			
GEMET	<ul style="list-style-type: none"> administrative boundary coast national boundary alignment 		
Continents, countries, sea regions of the world.	<ul style="list-style-type: none"> EEA38 (from 2020) United Kingdom 		
Spatial scope	<ul style="list-style-type: none"> European 		

EEA topics	<ul style="list-style-type: none"> • Land use
Access constraints	Other restrictions
Other constraints	public access limited according to Article 13(1)(e) of the INSPIRE Directive
Use constraints	Other restrictions
Other constraints	<p>INTELLECTUAL PROPERTY RIGHTS: The Commission (and EEA) is authorized to distribute derived geographic data and other derived products based on EuroGeographics Administrative and Topographic spatial datasets, if (1) The original geometry is generalised to the equivalent of a scale of 1:3000000 or smaller, applying the same quality principles in terms of resolution and accuracy as for the original geographic data or if the content of information in terms of number of features is less or equal to 20% of the number of features in the original geographic data (for the data extent relevant to the data to be distributed), (2) The data is not used for commercial purpose and, (3) The source is acknowledged. More information about the acknowledgement of the source or metadata is given in the document "LicenseConditions.pdf" provided with the dataset.</p>
Spatial representation type	Grid
Distance	10 m
Language of dataset	English
Topic category	<ul style="list-style-type: none"> • Boundaries

N

S

E

W



Begin date

2012-01-01

End date

2018-01-20

N

S

E

W



N

S

E

W



N

S

E

W



N

S

E

W

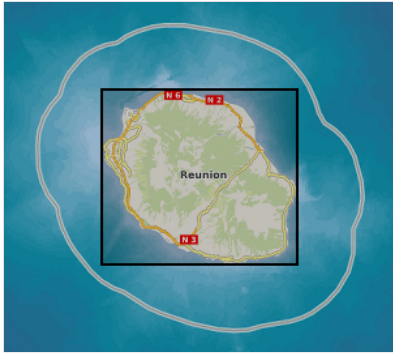


N

S

E

W



N

S

E

W

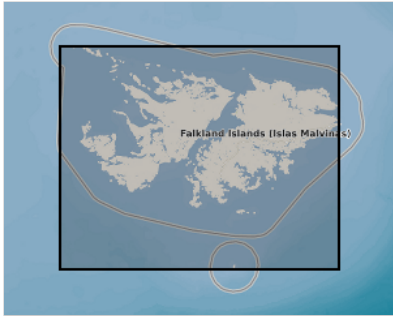


N

S

E

W



	N		S		E		W
--	---	--	---	--	---	--	---



CRS identifier	EPSG:3035
CRS identifier	EPSG:32740
CRS identifier	EPSG:32738
CRS identifier	EPSG:32620
CRS identifier	EPSG:32622
CRS identifier	EPSG:32721
Distribution format	<ul style="list-style-type: none"> GeoTIFF ()

OnLine resource

No information provided.

Hierarchy level	Dataset
-----------------	---------

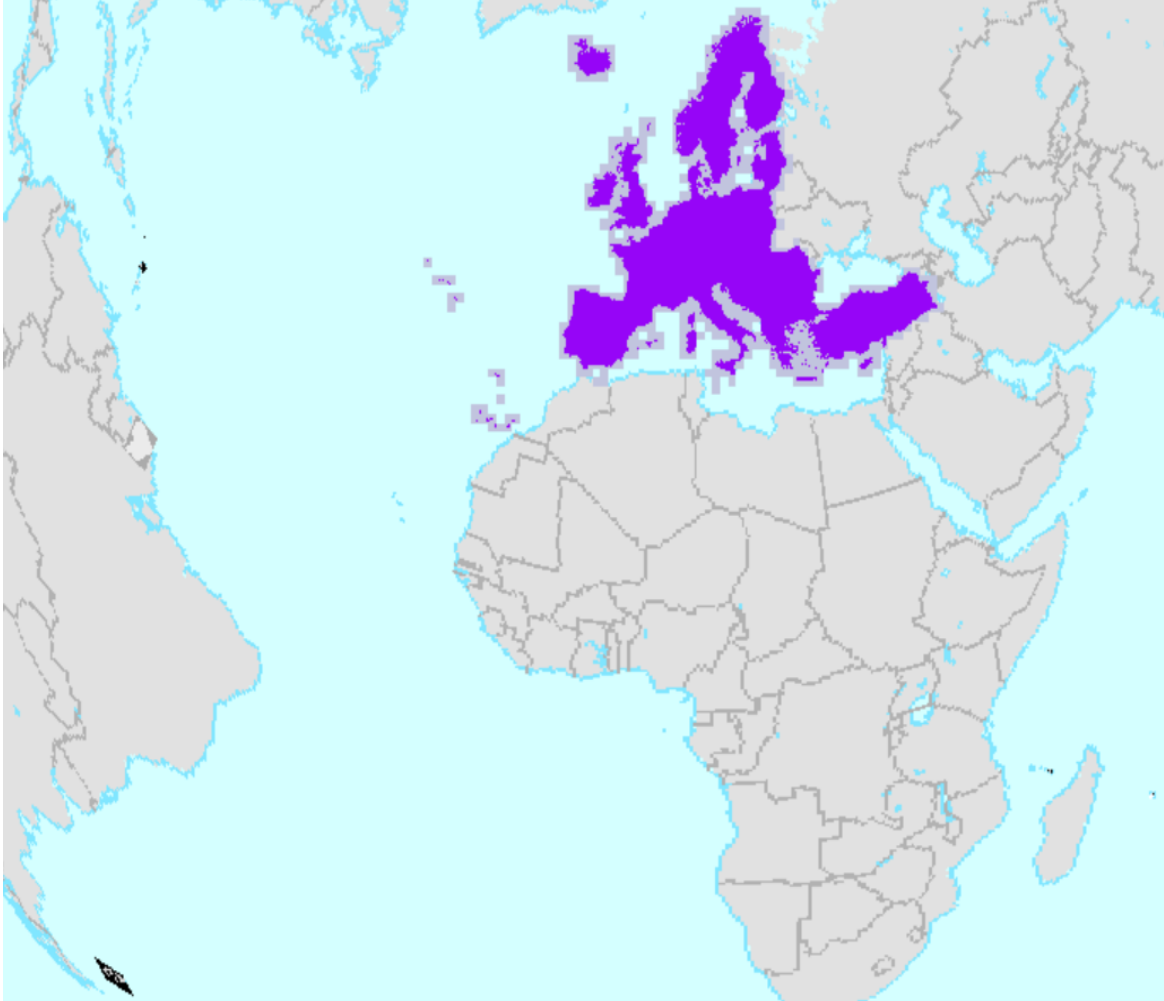
Conformance result

Date (Publication)	2010-12-08
Explanation	See the referenced specification
Statement	<p>This dataset is based on EU-Hydro Coastline Version 3 from EEA, the EEA coastline for analysis Version 2, the EBM GISCO Hybrid Layer from EEA, the EuroGeographics EuroBoundary Map Version 12, the "Water and Wetness High Resolution Layer 2015" from EEA and the JRC-Global Surface Water Occurrence layer.</p> <p>The production process is explained in the document provided with the dataset.</p>
Source	<ul style="list-style-type: none"> Copernicus EEA39 Border Expert product (vector), version 3, Jan. 2019

Metadata

File identifier	02838c78-c2ee-4b2e-95d7-2fa18d2ab1c7 XML				
Metadata language	English				
Character set	UTF8				
Hierarchy level	Dataset				
Date stamp	2023-02-03T12:12:50.008Z				
Metadata standard name	ISO 19115/19139				
Metadata standard version	1.0				
Metadata author	<table border="0"> <tr> <td>Organisation name</td> <td>Individual name</td> <td>Electronic mail</td> <td>Role</td> </tr> </table>	Organisation name	Individual name	Electronic mail	Role
Organisation name	Individual name	Electronic mail	Role		

Overviews



Provided by

