

Invasive Alien Species reporting under EU Regulation 1143/2014

This metadata refers to the information and data related to the first reporting under the EU Regulation 1143/2014 on invasive alien species (IAS).

The data contains information on Invasive Alien Species (IAS) of Union concern included in the relevant Union List and on Invasive Alien Species of Member State concern. The provision of information on spatial distribution of IAS of Member State concern was optional.

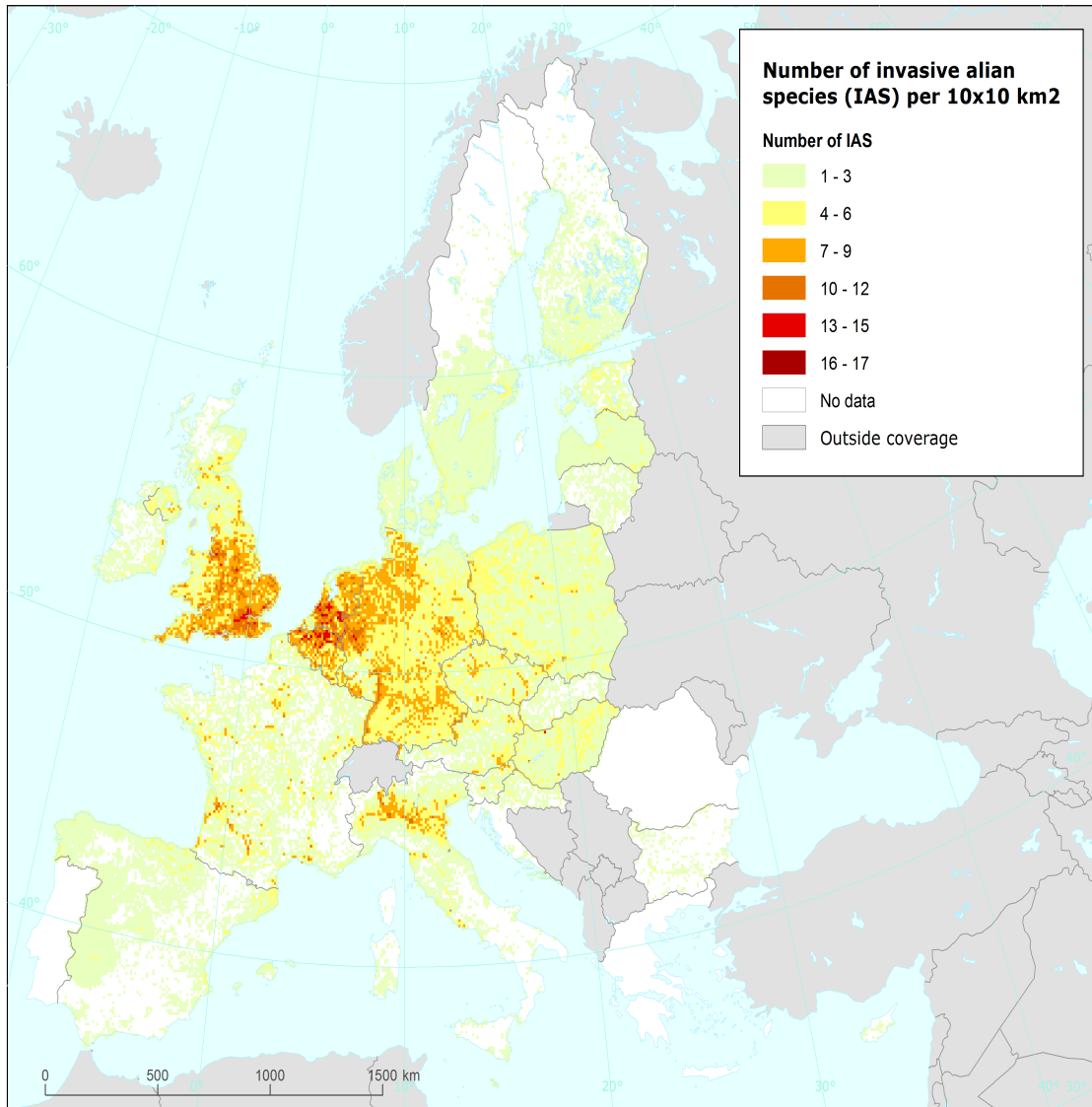
This record also contains tabular data as reported by Member States. This includes information on permits, inspections of establishments, rapid eradication measures and management measures. This reporting round concerns 48 Invasive Alien Species (IAS) of Union concern and IAS of regional concern.

All Member States are requested by EU Regulation 1143/2014 to report every 6 years on the IAS of Union, of regional and of Member State concern and to provide information on cross-cutting issues of the implementation of the Regulation.

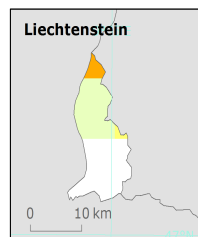
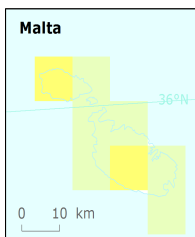
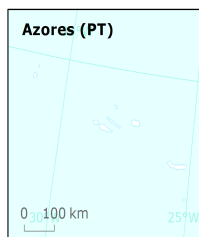
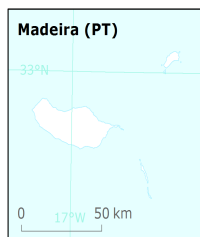
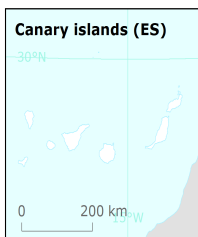
Simple

Date (Publication)	2022-11-11		
Citation identifier	eea_invasive-alien-species_s		
Citation identifier	DAT-266-en		
Point of contact	Organisation name	Individual name	Electronic mail address Role
	European Environment Agency		info@eea.europa.eu Point of contact
Continents, countries, sea regions of the world.	<ul style="list-style-type: none"> • EU27 (from 2020) • United Kingdom 		
Keywords			
Keywords			
EEA topics	<ul style="list-style-type: none"> • Biodiversity 		
GEMET	<ul style="list-style-type: none"> • animal species • biology 		
GEMET - INSPIRE themes, version 1.0	<ul style="list-style-type: none"> • Species distribution • Habitats and biotopes 		
Reporting obligations	<ul style="list-style-type: none"> • Report on invasive alien species 		
Spatial scope	<ul style="list-style-type: none"> • European 		
Aggregate DatasetIdentifier	bb7a23df-115b-4196-b951-e6edc49b20f9		
	Is composed of		

Association Type	c5bb16d2-b707-4630-af5b-f67de3177226
Aggregate Dataset Identifier	Is composed of
Association Type	Vector
Spatial representation type	English
Language of dataset	UTF8
Character set	<ul style="list-style-type: none">• Environment
Topic category	



Reference data: © EuroGeographics, © FAO (UN), © TurkStat Source: European Commission – Eurostat/GISCO



Provided by

