

## European Image Mosaic

European Image Mosaic provides a seamless pan-European ortho-rectified mosaic processed from individual satellite image scenes.

European Image Mosaic has a three years update cycle and in high resolution is available for the 2006, 2009, 2012, 2015 and 2018 reference years. In very high resolution European image mosaic is available only for the 2012 and 2018 reference years (due to data availability and quality issues).

The European Image Mosaic product suite is part of the European Union's Copernicus Land Monitoring Service.

## Simple

<b>Date (Publication)</b>	2021-10-07T00:00:00
<b>Citation identifier</b>	copernicus_image-mosaic_s

## Point of contact

No information provided.

<b>Continents, countries, sea regions of the world.</b>	<ul style="list-style-type: none"> <li>• EEA38 (from 2020)</li> <li>• United Kingdom</li> </ul>
<b>Keywords</b>	
<b>Keywords</b>	
<b>EEA topics</b>	<ul style="list-style-type: none"> <li>• Land use</li> </ul>
<b>GEMET</b>	<ul style="list-style-type: none"> <li>• environmental policy</li> <li>• mosaic</li> <li>• raster</li> <li>• general</li> <li>• satellite image</li> </ul>
<b>GEMET - INSPIRE themes, version 1.0</b>	<ul style="list-style-type: none"> <li>• <a href="#">Orthoimagery</a></li> </ul>
<b>Spatial scope</b>	<ul style="list-style-type: none"> <li>• European</li> </ul>
<b>Temporal resolution</b>	<ul style="list-style-type: none"> <li>• As needed</li> </ul>
<b>Aggregate Dataset identifier</b>	f97a2763-748c-4687-a141-685e954eb2dd
<b>Association Type</b>	Is composed of
<b>Aggregate Dataset identifier</b>	f0fd46fb-bd19-4e37-b6be-a3f75c84ccb9
<b>Association Type</b>	Is composed of
<b>Aggregate Dataset identifier</b>	fc913ec2-7d55-4958-aaba-1169a9de3b9e
<b>Association Type</b>	Is composed of
<b>Aggregate Dataset identifier</b>	08b8793b-2815-4902-9163-d353baeb7c96

Association Type	Is composed of
Aggregate Datasetidentifier	7c63f6ac-5427-46af-84ff-b6d139919a33
Association Type	Is composed of
Aggregate Datasetidentifier	5cd6ec30-63d5-4eac-9dfe-46ae106b0880
Association Type	Is composed of
Aggregate Datasetidentifier	2cbbc747-bbf6-4d33-82ed-697500fae8c6
Association Type	Is composed of
Aggregate Datasetidentifier	3646d800-2028-4dd4-94f2-ac4f724d6f46
Association Type	Is composed of
Aggregate Datasetidentifier	9534ad8f-4fcd-41fa-9407-6444a05e3304
Association Type	Is composed of
Aggregate Datasetidentifier	9043030e-48f6-4b65-81e4-099360d6d4ce
Association Type	Is composed of
Aggregate Datasetidentifier	2d291b41-9ec8-4bf7-9582-b24c130deffe
Association Type	Is composed of
Aggregate Datasetidentifier	455be6a0-d6cf-42c3-a28f-e024abc8227f
Association Type	Is composed of
Spatial representation type	Grid
Language of dataset	English
Character set	UTF8
Topic category	<ul style="list-style-type: none"> <li>Environment</li> <li>Imagery base maps earth cover</li> </ul>

N

S

E

W



N

S

E

W



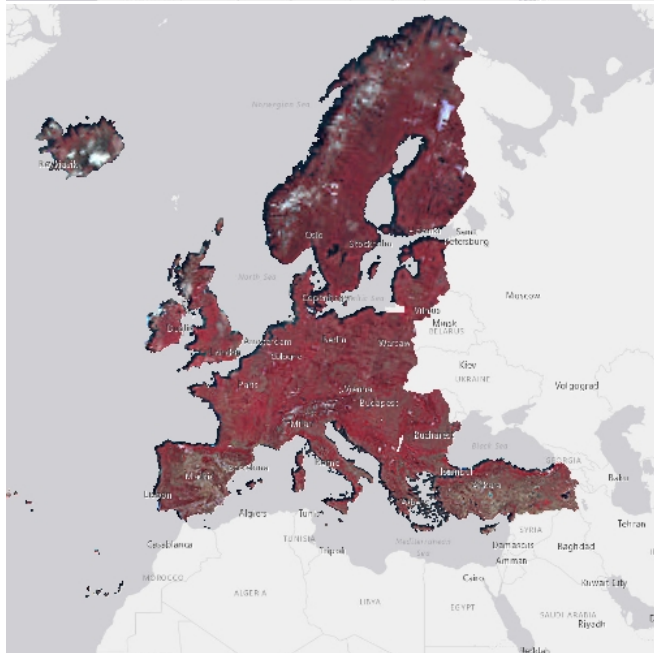
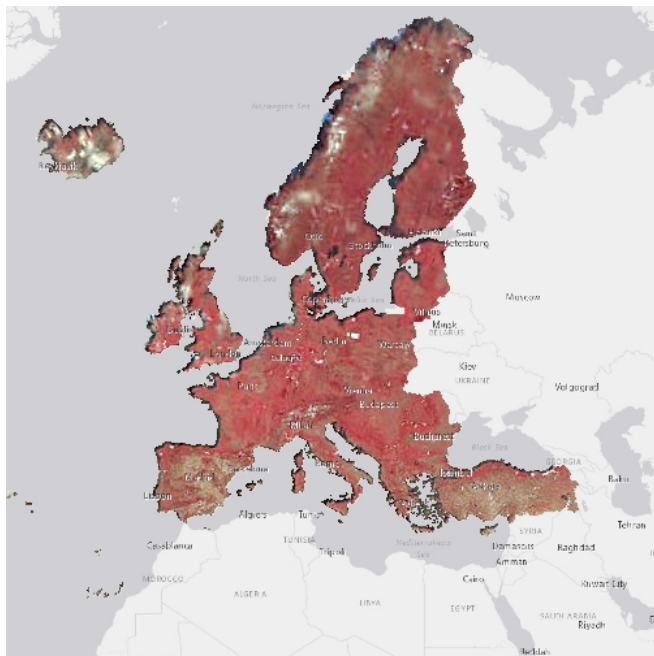


Begin date	2005-01-01
End date	2007-12-31
Begin date	2008-01-01
End date	2010-12-31
Begin date	2011-01-01
End date	2013-12-31
Begin date	2014-01-01
End date	2016-12-31
Begin date	2017-01-01
End date	2019-12-31
Begin date	2017-05-01
End date	2019-09-30

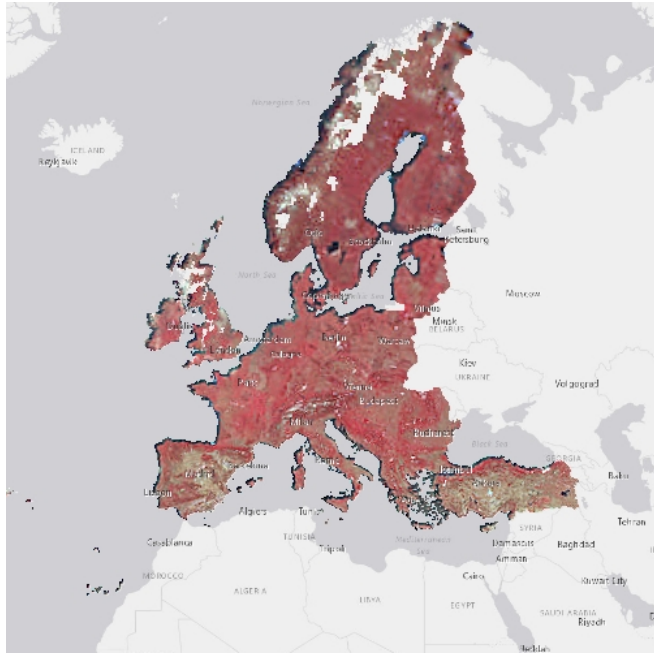
Metadata

File identifier	0ab52ae4-eeb5-47b8-9ac3-ad518cbef455 <a href="#">XML</a>		
Metadata language	English		
Character set	UTF8		
Hierarchy level	Series		
Date stamp	2023-02-09T17:01:04.505Z		
Metadata standard name	ISO 19115:2003/19139		
Metadata standard version	1.0		
Metadata author	Organisation name	Individual name	Electronic mail addressWebsite Role sdi@eea.europa.euPoint of contact
	European Environment Agency		

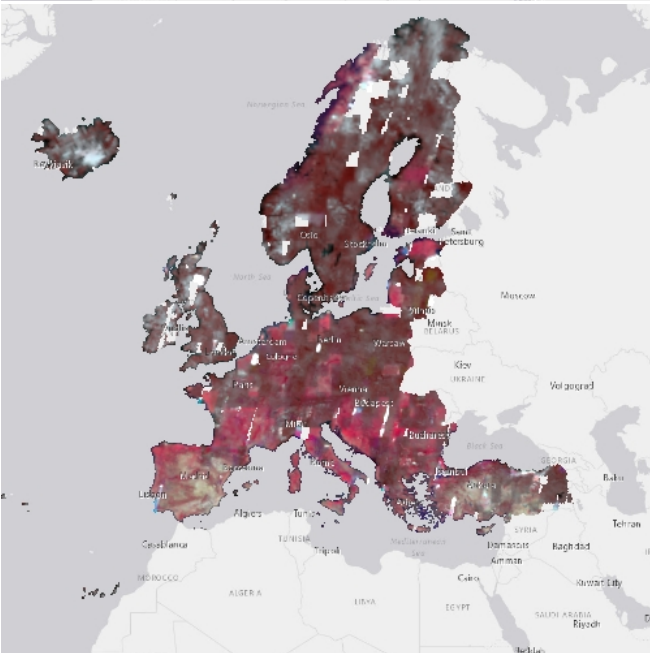
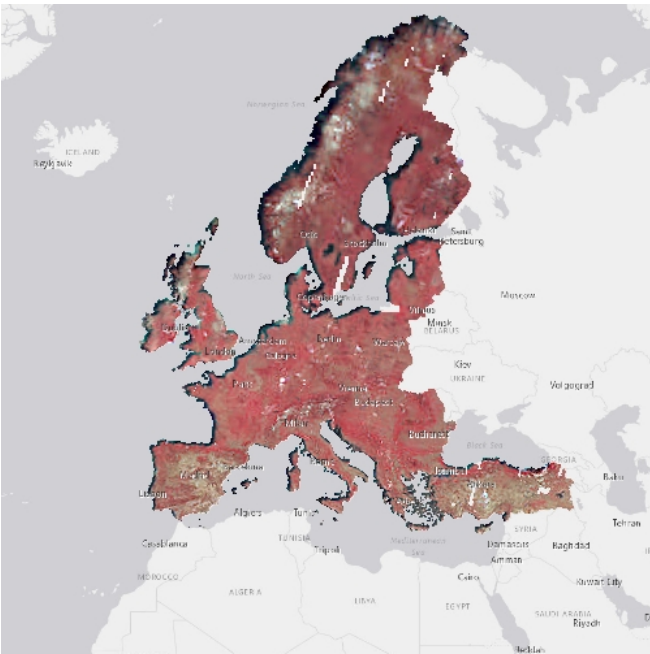
Overviews

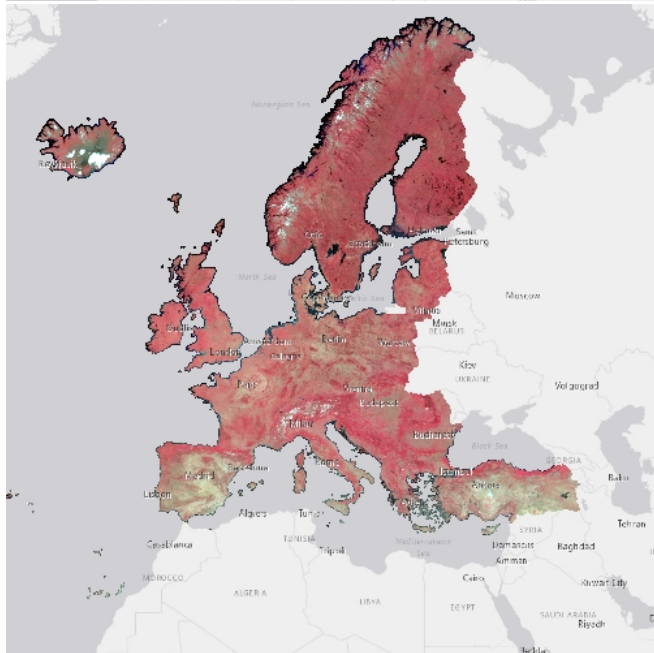
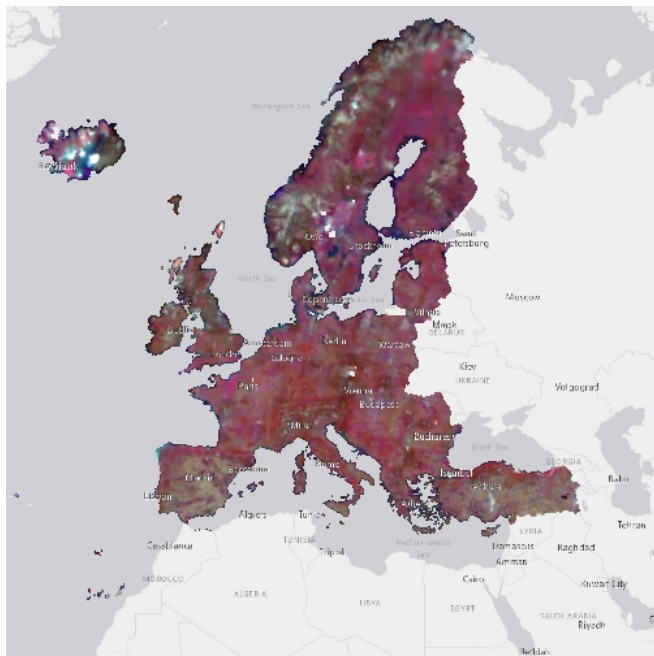


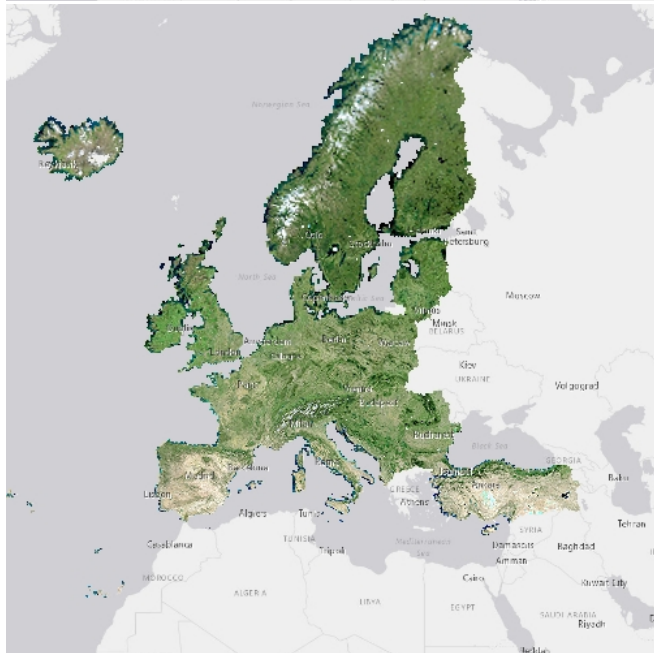












Provided by

