

## High Nature Value (HNV) farmland

The concept of High Nature Value (HNV) farmland ties together biodiversity to the continuation of farming on certain types of land and the maintenance of specific farming systems. The general goal of the data set is to enhance the European map of HNV farmland 2000 that shows the estimated distribution and presence likelihood of HNV farmland across the whole European territory. The HNV farmland map aims to gain a better insight into the distribution and extent of farmland that holds a special biodiversity value, and to develop a more effective tool for carrying out further analyses on spatial and time trends.

### Simple

<b>Date (Publication)</b>	2017-11-17			
<b>Citation identifier</b>	eea_hnv-farmland_s			
<b>Citation identifier</b>	DAT-145-en			
<b>Point of contact</b>	<b>Organisation name</b>	<b>Individual name</b>	<b>Electronic mail address</b>	<b>Website</b> <b>Role</b>
	European Environment Agency		sdi@eea.europa.eu	<a href="http://www.eea.europa.eu">http://www.eea.europa.eu</a> Point of contact

### Point of contact

No information provided.

### Point of contact

No information provided.

<b>Continents, countries, sea regions of the world.</b>	<ul style="list-style-type: none"> <li>EEA39</li> </ul>
<b>EEA Management Plan</b>	<ul style="list-style-type: none"> <li>2017 1.7.7</li> </ul>
<b>Keywords</b>	
<b>Keywords</b>	
<b>EEA topics</b>	<ul style="list-style-type: none"> <li>Biodiversity</li> </ul>
<b>GEMET</b>	<ul style="list-style-type: none"> <li>butterfly</li> <li>farming technique</li> <li>protected area</li> <li>bird</li> <li>grazing</li> <li>agricultural land</li> </ul>
<b>GEMET - INSPIRE themes, version 1.0</b>	<ul style="list-style-type: none"> <li>Land cover</li> <li>Habitats and biotopes</li> <li>Species distribution</li> <li>Land use</li> </ul>
<b>Spatial scope</b>	<ul style="list-style-type: none"> <li>European</li> </ul>

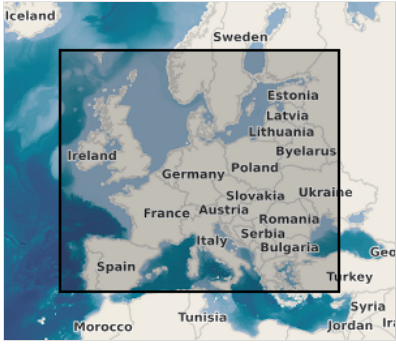
<b>Aggregate DatasetIdentifier</b>	eea-data-and-maps-data-high-nature-value-farmland-1
<b>Association Type</b>	Is composed of
<b>Aggregate DatasetIdentifier</b>	902043ca-1683-4eea-91b9-1efab31d1f5e
<b>Association Type</b>	Is composed of
<b>Aggregate DatasetIdentifier</b>	eac75b71-3c41-4133-8ec0-2a983e5f8f1c
<b>Association Type</b>	Is composed of
<b>Aggregate DatasetIdentifier</b>	396a3e2c-3542-4cdd-a6cf-63da91b2e6ff
<b>Association Type</b>	Is composed of
<b>Aggregate DatasetIdentifier</b>	871dce9f-5082-4d4a-b130-b58e20769449
<b>Association Type</b>	Is composed of
<b>Aggregate DatasetIdentifier</b>	82feb669-ebb9-4601-8a84-9e1fe0ae2e2c
<b>Association Type</b>	Is composed of
<b>Aggregate DatasetIdentifier</b>	f1a254a9-574c-4ee8-b4f2-944508143575
<b>Association Type</b>	Is composed of
<b>Aggregate DatasetIdentifier</b>	e351cfa6-0d4d-4481-8e08-060dcb638170
<b>Association Type</b>	Is composed of
<b>Aggregate DatasetIdentifier</b>	4b3a3319-4db3-4a33-b18d-2ba55b3fe2ce
<b>Association Type</b>	Is composed of
<b>Aggregate DatasetIdentifier</b>	34149223-a7f8-49bd-8037-91a67bb66c74
<b>Association Type</b>	Is composed of
<b>Association Type</b>	Is composed of
<b>Spatial representation type</b>	Grid
<b>Language of dataset</b>	English
<b>Character set</b>	UTF8
<b>Topic category</b>	<ul style="list-style-type: none"> <li>• Biota</li> <li>• Environment</li> <li>• Geoscientific information</li> </ul>

N

S

E

W



N

S

E

W



N

S

E

W



N

S

E

W



	N		S		E		W
--	---	--	---	--	---	--	---

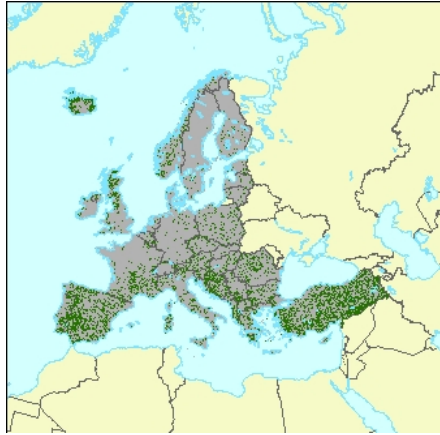
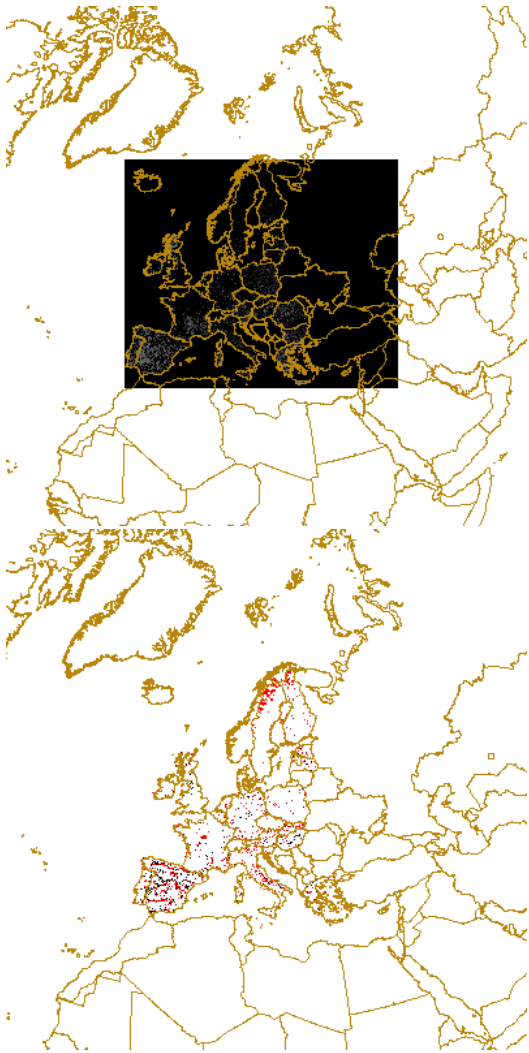


<b>Begin date</b>	2000-01-01
<b>End date</b>	2000-12-31
<b>Begin date</b>	2000-01-01
<b>End date</b>	2012-12-31
<b>Begin date</b>	2005-01-01
<b>End date</b>	2007-12-31
<b>Begin date</b>	2006-01-01
<b>End date</b>	2011-12-31
<b>Begin date</b>	2012-01-01
<b>End date</b>	2012-12-31

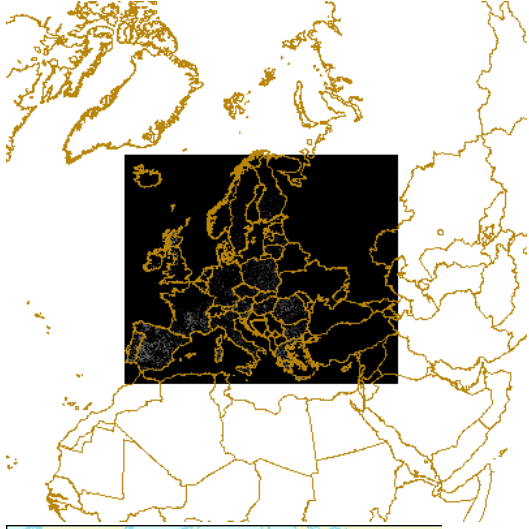
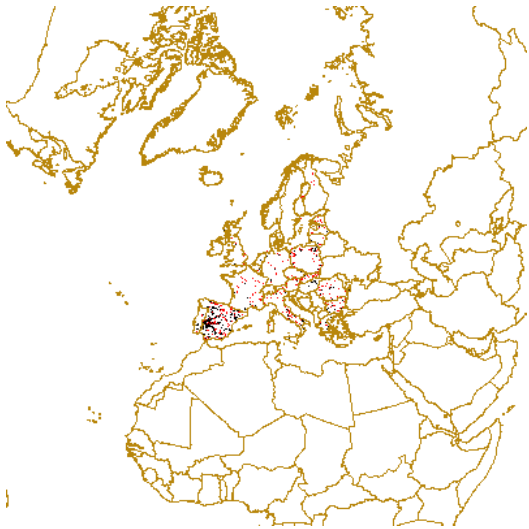
## Metadata

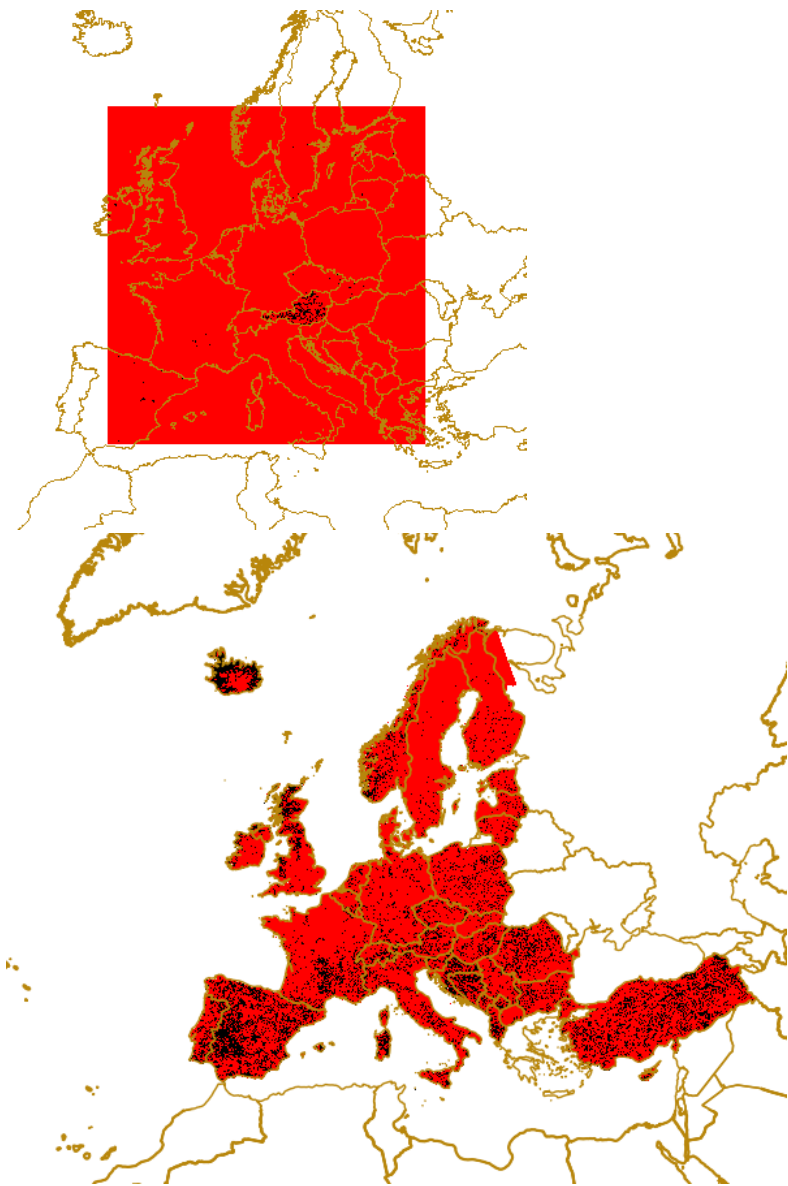
<b>File identifier</b>	1bd26e8f-8ea0-45e0-b6bf-9ed2baff5d28 <a href="#">XML</a>		
<b>Metadata language</b>	English		
<b>Character set</b>	UTF8		
<b>Hierarchy level</b>	Series		
<b>Date stamp</b>	2022-09-29T14:18:14.878Z		
<b>Metadata standard name</b>	ISO 19115:2003/19139		
<b>Metadata standard version</b>	1.0		
<b>Metadata author</b>	<b>Organisation name</b>	<b>Individual name</b>	<b>Electronic mail address</b> <b>Website Role</b>
	European Environment Agency		sdi@eea.europa.eu      Point of contact

## Overviews









Provided by

