

Diffuse Air Releases (Art 8) under the European Pollutant Release and Transfer Register (E-PRTR) Regulation

The European Pollutant Release and Transfer Register (E-PRTR) is a web-based register established by Regulation (EC) No 166/2006 which implements the UNECE PRTR Protocol.

Simple

| | | | | | |
|---|---|------------------------|--------------------------------|---|------------------|
| Date (Creation) | 2016-09-14T11:02:41+00:00 | | | | |
| Date (Publication) | 2016-09-14T11:02:41+00:00 | | | | |
| Citation identifier | eea_v_4326_diffuse-air-releases-e-prtr_p_2008_v01_r00 | | | | |
| Citation identifier | DAT-115-en | | | | |
| Point of contact | Organisation name | Individual name | Electronic mail address | Website | Role |
| | European Environment Agency | | | | Point of contact |
| | European Environment Agency | | | http://www.eea.europa.eu/organization | Publisher |
| | Directorate-General for Environment (DG ENV) | | | http://ec.europa.eu/dgs/environment/index_en.htm | Processor |
| EEA Management Plan | <ul style="list-style-type: none"> • 2011 1.1.1 | | | | |
| EEA topics | <ul style="list-style-type: none"> • Air pollution • Industry | | | | |
| Keywords | | | | | |
| Keywords | | | | | |
| Continents, countries, sea regions of the world. | <ul style="list-style-type: none"> • Malta • Slovakia • Finland • Cyprus • Lithuania • Norway • Latvia • Ireland • Bulgaria • Greece • Luxembourg • Belgium • Slovenia | | | | |

| | |
|-------------------------------|---|
| | <ul style="list-style-type: none"> • Netherlands • United Kingdom • Poland • Iceland • Austria • Hungary • Liechtenstein • Spain • Germany • Italy • Switzerland • Czechia • Estonia • Romania • Sweden • Portugal • Denmark • France |
| Use limitation | EEA standard re-use policy: unless otherwise indicated, re-use of content on the EEA website for commercial or non-commercial purposes is permitted free of charge, provided that the source is acknowledged (https://www.eea.europa.eu/legal/copyright). Copyright holder: Directorate-General for Environment (DG ENV). |
| Access constraints | Other restrictions |
| Other constraints | No limitations to public access |
| Denominator | 1000000 |
| Language of dataset | English |
| Topic category | <ul style="list-style-type: none"> • Environment |
| Begin date | 2008 |
| End date | 2008 |
| Additional Information | <p>* Article 8 of the Regulation sets the condition for the Commission, assisted by the European Environment Agency, to include in the European PRTR information on releases from diffuse sources using an adequate geographical disaggregation and to provide information on the methodology. The current datasets include information on emissions from road transport, shipping, aviation, heating of buildings, agriculture and small businesses (diffuse sources).</p> <p>* The maps show spatially distributed emissions for the year 2008, based upon sectoral emissions data officially reported by countries to the United Nations Economic Commission for Europe (UNECE) Convention on Long-range Transboundary Air Pollution (CLRTAP) and United Nations Framework Convention on Climate Change (UNFCCC).</p> <p>* Further information on diffuse source releases into water and soil will be available in coming years.</p> <p>* The layers are available on the E-PRTR integrated map viewer at: http://prtr.ec.europa.eu/#/diffemissionsair (http://prtr.ec.europa.eu/#/diffemissionsair)</p> |
| Distribution format | <ul style="list-style-type: none"> • GeoTIFF () • SHP () |

| | | | |
|-----------------|-----------------|---|-----------------|
| OnLine resource | Protocol | Linkage | Name |
| | EEA:FOLDERPATH | https://sdi.eea.europa.eu/webdav/datastore/public/eea_v_4326_diffuse-air-releases-e-prtr_p_2008_v01_r00/ | |
| | WWW:URL | https://sdi.eea.europa.eu/data/1c2af514-cc4f-4c16-b452-b38ecd952a3a | Direct download |

| | |
|------------------------|---------|
| Hierarchy level | Dataset |
|------------------------|---------|

Conformance result

| | |
|---------------------------|--|
| Date (Publication) | |
|---------------------------|--|

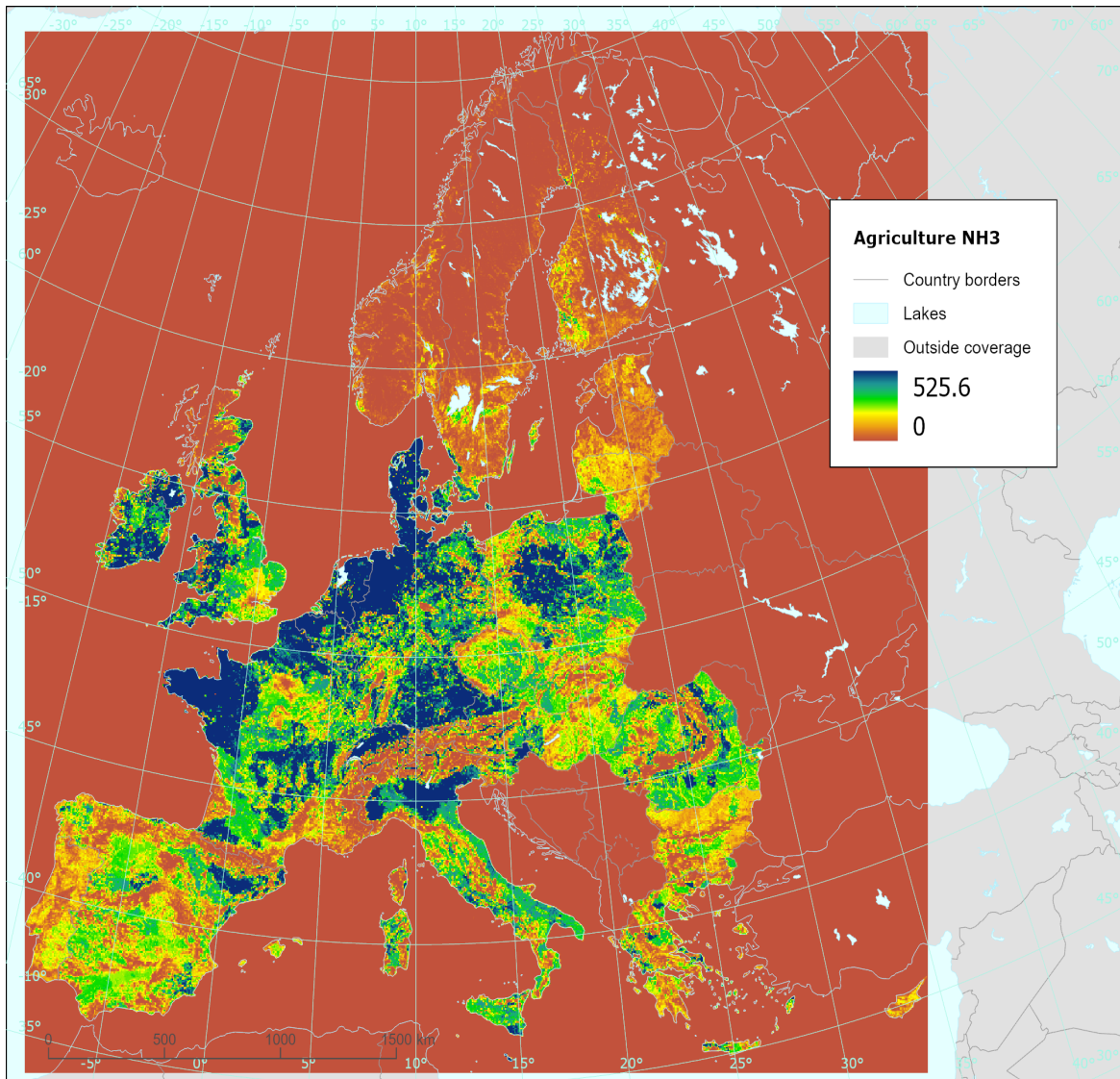
| | |
|------------------|--|
| Statement | <p>European Commission Directorate-general for Environment.</p> <p>The diffuse emissions are allocated using GIS overlay techniques for distribution into grid cells with a spatial resolution of 5x5km². The dataset is then transformed into vector polygons and projected into the E-PRTR WGS84 standard projection. A complete and detailed methodology report covering each pollutant and sector is available within the above methodology report.</p> |
|------------------|--|

| | |
|-----------------------------------|---|
| Feature catalogue citation | • |
|-----------------------------------|---|

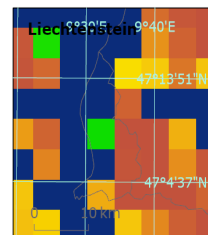
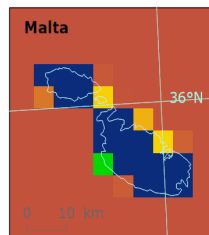
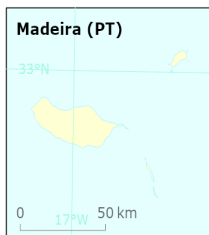
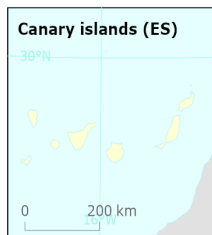
Metadata

| | | | |
|----------------------------------|--|------------------------|--|
| File identifier | 1c2af514-cc4f-4c16-b452-b38ecd952a3a XML | | |
| Metadata language | English | | |
| Character set | UTF8 | | |
| Hierarchy level | Dataset | | |
| Date stamp | 2023-02-09T07:58:06.177Z | | |
| Metadata standard name | ISO 19115:2003/19139 | | |
| Metadata standard version | 1.0 | | |
| Metadata author | Organisation name | Individual name | Electronic mail address Website Role |
| | European Environment Agency | | sdi@eea.europa.eu Point of contact |

Overviews



Reference data: © EuroGeographics, © FAO (UN), © TurkStat Source: European Commission – Eurostat/GISCO



Provided by

