

## Copernicus HRL Forests and Corine Land Cover Forest products

The High-Resolution Layers Forest consist of 3 status and change products: tree cover density, dominant leaf type and forest type product. The products are available every 3 years for the period 2012-2018.

The Corine Land Cover Forest products have assessed status and changes since 2000 and include 4 forest classes: 311 (broadleaved forests), 312 (conifer forests), 313 (mixed forests), and 324 (transitional woodland and scrubs). The layers are updated every six years.

### Simple

<b>Date (Publication)</b>	2021-02-08
<b>Citation identifier</b>	eea_clc-copernicus-hlr-forest_s

### Point of contact

No information provided.

### Point of contact

No information provided.

<b>Continents, countries, sea regions of the world.</b>	<ul style="list-style-type: none"> <li>• EU27 (from 2020)</li> <li>• United Kingdom</li> <li>• EEA38 (from 2020)</li> <li>• EEA39</li> </ul>
<b>Keywords</b>	
<b>Keywords</b>	
<b>EEA topics</b>	<ul style="list-style-type: none"> <li>• Land use</li> <li>• Forests and forestry</li> <li>• Biodiversity</li> <li>• Nature protection and restoration</li> <li>• <a href="#">Soil</a></li> </ul>
<b>GEMET</b>	<ul style="list-style-type: none"> <li>• afforestation</li> <li>• forestry</li> <li>• land cover</li> <li>• environmental pressure</li> <li>• index</li> <li>• spatial distribution</li> <li>• forest deterioration</li> </ul>
<a href="#">GEMET - INSPIRE themes version 1.0</a>	<ul style="list-style-type: none"> <li>• <a href="#">Land cover</a></li> <li>• <a href="#">Land use</a></li> </ul>
<a href="#">GEMET - INSPIRE themes version 1.0</a>	<ul style="list-style-type: none"> <li>• <a href="#">Land cover</a></li> <li>• <a href="#">Land use</a></li> </ul>
<a href="#">GEMET - INSPIRE themes, version 1.0</a>	<ul style="list-style-type: none"> <li>• <a href="#">Land cover</a></li> <li>• <a href="#">Land use</a></li> </ul>

Spatial scope	<ul style="list-style-type: none"> <li>European</li> </ul>
Aggregate Datasetidentifier	db780025-949a-448a-a6cb-dc1e9f719ca3
Association Type	Is composed of
Aggregate Datasetidentifier	00fe2741-3825-4f0c-b3c4-fb8adbd90703
Association Type	Is composed of
Aggregate Datasetidentifier	24537d7d-785e-4447-a9e3-2b2195a7927d
Association Type	Is composed of
Aggregate Datasetidentifier	9bae8643-4de4-4bec-bd60-2f99397fc23a
Association Type	Is composed of
Aggregate Datasetidentifier	61dcacc3-76f3-4ed0-af9a-c628fa4d206a
Association Type	Is composed of
Aggregate Datasetidentifier	4eb3175d-8f52-41ea-a1f7-a543661bdae9
Association Type	Is composed of
Aggregate Datasetidentifier	11984527-7724-4c1a-b175-285b88534d94
Association Type	Is composed of
Aggregate Datasetidentifier	a178f24b-5b33-45ec-bd01-99b00b749de4
Association Type	Is composed of
Aggregate Datasetidentifier	d492f46a-b864-4bc6-9655-22cc611b2e36
Association Type	Is composed of
Aggregate Datasetidentifier	911500ec-f054-477f-90a8-6060c68223e3
Association Type	Is composed of
Aggregate Datasetidentifier	a050df5e-d074-4518-9fa0-13c23a4f6d8a
Association Type	Is composed of
Aggregate Datasetidentifier	675fcde2-dd22-448b-aa84-c9917e8fd978
Association Type	Is composed of
Aggregate Datasetidentifier	bffda7f5-1de9-4300-b0b9-cb14c7f5f2d5
Association Type	Is composed of
Aggregate Datasetidentifier	e0048687-70f7-43bc-a3de-4d3c4e497111
Association Type	Is composed of
Aggregate Datasetidentifier	2e48478b-2b09-4995-8ff6-2d9bd8d787a9
Association Type	Is composed of
Spatial representation type	Grid
Language of dataset	English

Character set	UTF8
Topic category	<ul style="list-style-type: none"><li>• Environment</li></ul>

N

S

E

W



N

S

E

W



N

S

E

W

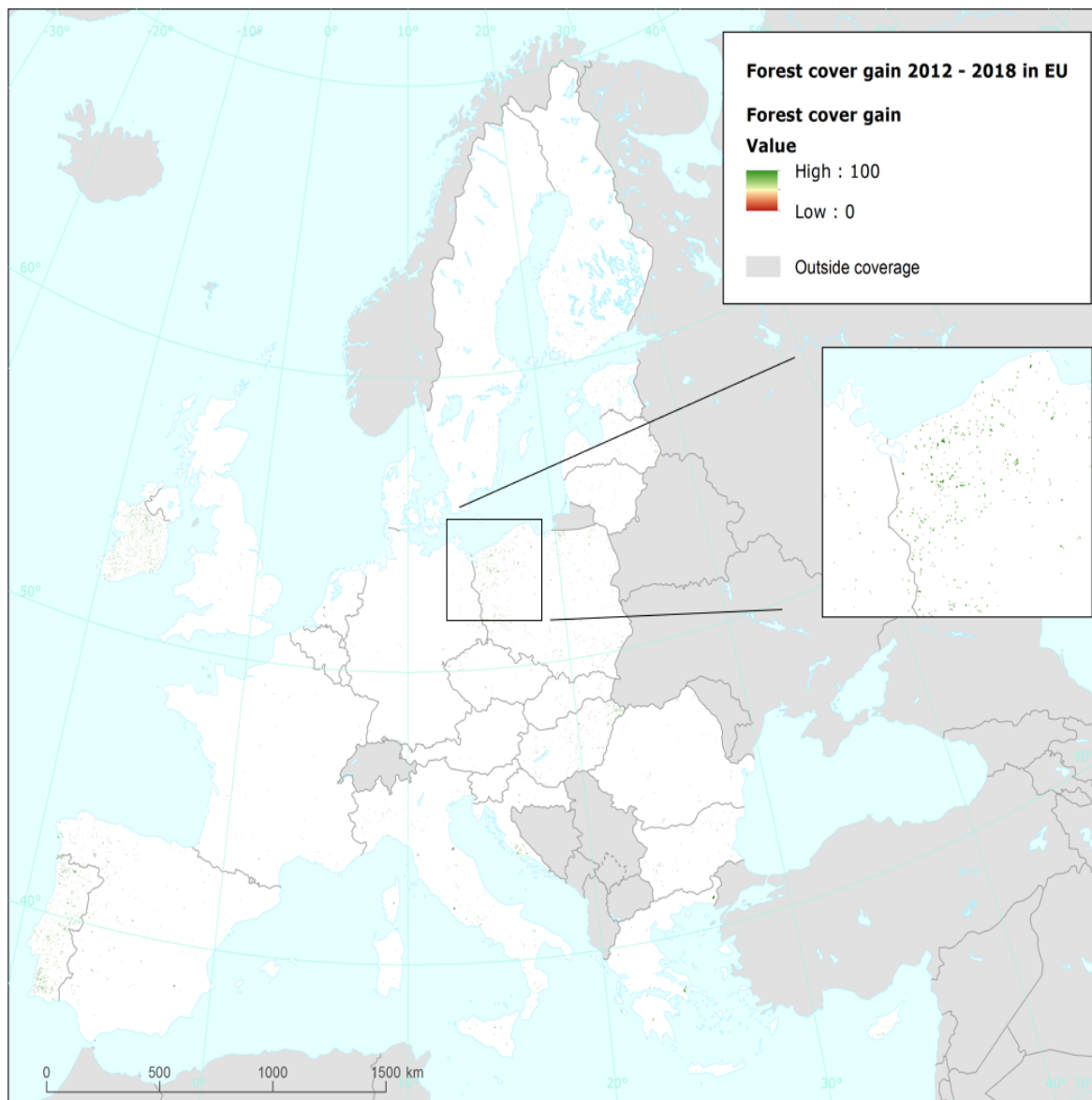


Begin date	2000-01-01
End date	2006-12-31
Begin date	2000-01-01
End date	2018-12-31
Begin date	2006-01-01
End date	2012-12-31
Begin date	2012-01-01
End date	2012-12-31
Begin date	2012-01-01
End date	2018-12-31
Begin date	2015-01-01
End date	2015-12-31
Begin date	2018-01-01
End date	2018-12-31

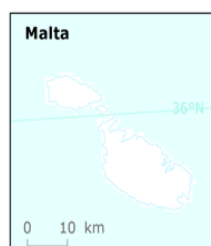
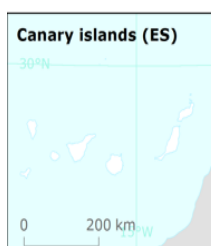
Metadata

File identifier	2c26ccc9-0ae2-4b42-bd83-7e1b68dfe6e4 <a href="#">XML</a>
Metadata language	English
Character set	UTF8
Hierarchy level	Series
Date stamp	2023-12-22T11:02:54.431Z
Metadata standard name	ISO 19115:2003/19139
Metadata standard version	1.0

Overviews



Reference data: © EuroGeographics, © FAO (UN), © TurkStat Source: European Commission – Eurostat/GISCO



Provided by

