

WISE Water Accounts database for Europe, 1990-2015 (Vector data)

The WISE Water Accounts database contains monthly water accounts for the years 1990-2015 for 117 European river basins extracted from the ECRINS functional river basin districts.

This resource contains the spatial vector data related to the water accounts tabular data. The water accounts tabular data can be accessed here: <https://sdi.eea.europa.eu/catalogue/srv/eng/catalog.search#/metadata/73f4f0ae-aa2c-49fd-9fc4-9feb4792e646>

Extensive clarifications on the development of the European water accounts can be found in the following reports published by the European Commission (DG ENV):

"Guidance document on the application of water balances for supporting the implementation of the Water Framework Directive" (<http://ec.europa.eu/environment/water/blueprint/balances.htm>) and

"Water ecosystem accounts reports" (<http://ec.europa.eu/environment/water/blueprint/balances.htm>)

Simple

Date (Creation)	2019-12-17T09:11:45+00:00
Date (Publication)	2019-12-17T09:11:45+00:00
Citation identifier	eea_v_3035_250_k_wise-wasu_p_1990-2015_v01_r03

Citation identifier

No information provided.

Citation identifier

No information provided.

Point of contact	Organisation name	Individual name	Electronic mail address	Website	Role
		European Environment Agency		sdi@eea.europa.eu	
	European Topic Centre on Inland, Coastal and Marine waters (ICM)		sdi@eea.europa.eu	http://water.eionet.europa.eu	Processor
Maintenance and update frequency	Irregular				
EEA Management Plan	<ul style="list-style-type: none"> 2019 1.5.5 				
EEA topics	<ul style="list-style-type: none"> Water 				
Keywords					
Keywords					
GEMET	<ul style="list-style-type: none"> river basin accounting 				
Continents, countries, sea regions of the world.	<ul style="list-style-type: none"> Malta Austria France Liechtenstein Slovenia Finland Belgium 				

	<ul style="list-style-type: none"> • Switzerland • Germany • Spain • Netherlands • Bulgaria • Estonia • Albania • Croatia • Cyprus • Bosnia and Herzegovina • Portugal • Luxembourg • Latvia • Romania • Lithuania • Hungary • Ireland • Greece • Czechia • North Macedonia • Italy • Serbia • Slovakia • Sweden • Norway • Kosovo (UNSCR 1244/99) • Denmark • Montenegro • United Kingdom • Poland
GEMET - INSPIRE themes, version 1.0	<ul style="list-style-type: none"> • Hydrography
Keywords	
Access constraints	Other restrictions
Other constraints	No limitations to public access
Use constraints	Other restrictions
Other constraints	EEA standard re-use policy: unless otherwise indicated, re-use of content on the EEA website for commercial or non-commercial purposes is permitted free of charge, provided that the source is acknowledged (http://www.eea.europa.eu/legal/copyright). Copyright holder: European Environment Agency (EEA).
Spatial representation type	Vector
Distance	250 250 km
Language of dataset	English
Topic category	<ul style="list-style-type: none"> • Environment
Begin date	1990-01-01
End date	2015-12-31



Coordinate reference system identifier	EPSG:3035		
Coordinate reference system identifier	EPSG:3035		
Distribution format	<ul style="list-style-type: none"> GDB () Geopackage () 		
OnLine resource	Protocol EEA:FOLDERPATH WWW:URL WWW:DOWNLOAD-1.0-http--download WWW:DOWNLOAD-1.0-http--download	Linkage https://sdi.eea.europa.eu/webdav/datastore/public/eea_v_3035_250_k_wise-wasu_p_1990-2015_v01_r03/ https://sdi.eea.europa.eu/data/4d6ec890-a570-446e-bc1b-c31fe0eaba71 https://sdi.eea.europa.eu/catalogue/srv/api/records/4d6ec890-a570-446e-bc1b-c31fe0eaba71/attachments/Background%20supporting%20document%20on%20the%20EEA%20WA.pdf?approved=true https://sdi.eea.europa.eu/catalogue/srv/api/records/4d6ec890-a570-446e-bc1b-c31fe0eaba71/attachments/Note%20on%20developing%20the%20accounting%20tables%20in%20pivot_v2.pdf?approved=true	Name GDB - GPKG Direct download Background supporting document on the EEA WA Note on developing the accounting tables in pivot
Hierarchy level	Dataset		

Conformance result

Date (Publication)	2010-12-08
Explanation	See the referenced specification

Statement	<p>The data set is a subset of the ECRINS: it is an extraction of the European catchments and Rivers network system (ECRINS), aggregation catchments and reference layers - version 1, Jun. 2012, (https://sdi.eea.europa.eu/catalogue/srv/eng/catalog.search#/metadata/5fd67b22-2e7e-445c-b466-a0faa842001a) with 117 river basins extracted from the ECRINS functional river basin districts (EcrAgg).</p> <p>More information about ECRINS and its production is available on: https://www.eea.europa.eu/publications/eea-catchments-and-rivers-network .</p>
-----------	---

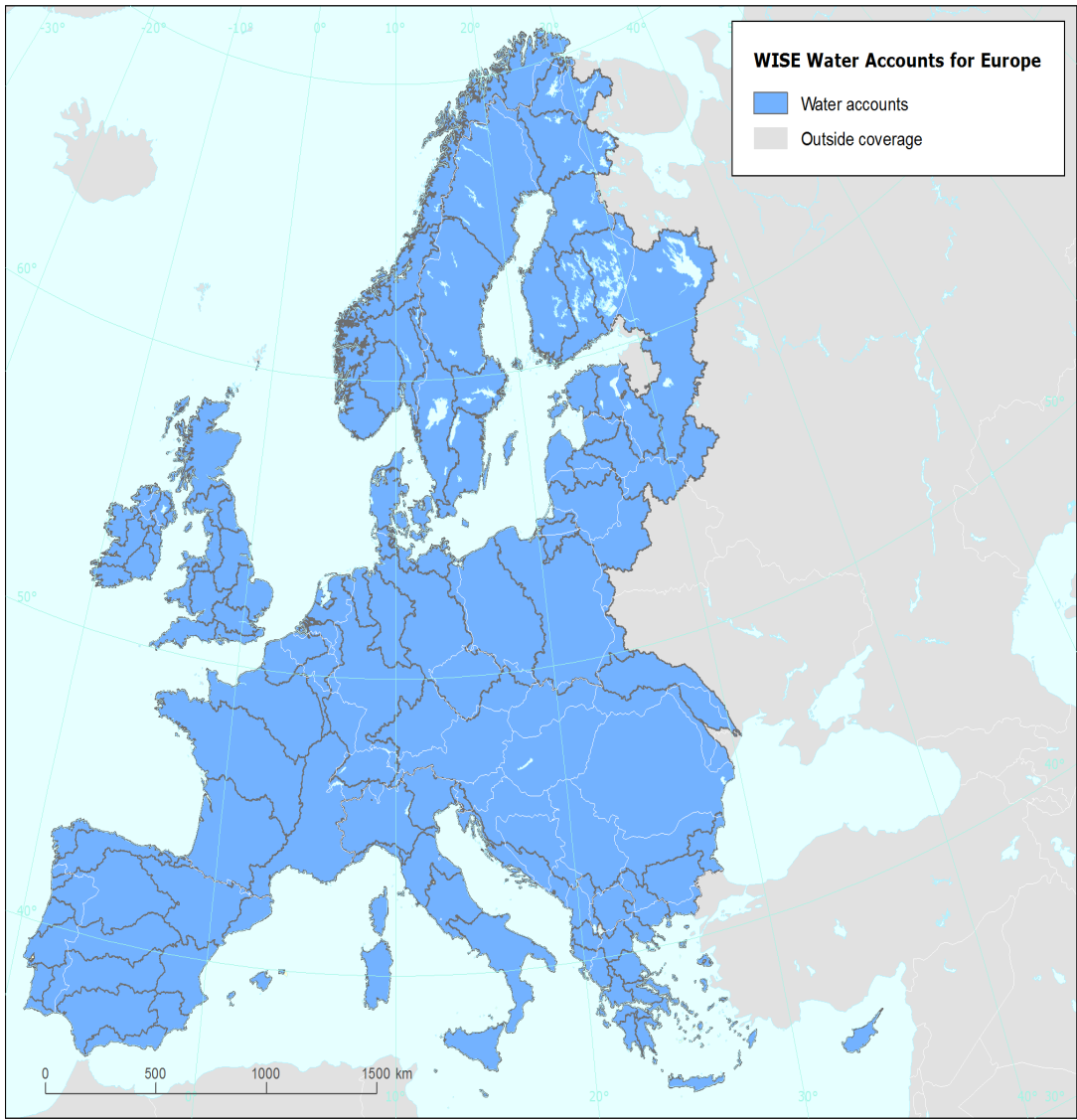
Source	<ul style="list-style-type: none">
--------	--

Metadata

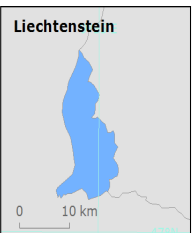
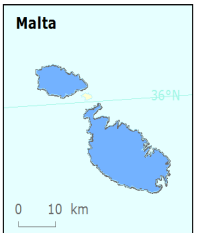
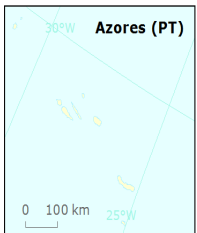
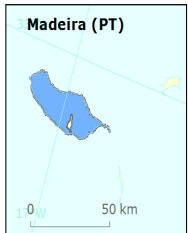
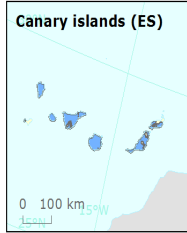
File identifier	4d6ec890-a570-446e-bc1b-c31fe0eaba71 XML
Metadata language	English

Character set	UTF8		
Hierarchy level	Dataset		
Date stamp	2023-02-27T11:18:03.936Z		
Metadata standard name	ISO 19115/19139		
Metadata standard version	1.0		
Metadata author	Organisation name	Individual name	Electronic mail address Website Role
	European Environment Agency		sdi@eea.europa.eu Point of contact

Overviews



Reference data: © EuroGeographics, © FAO (UN), © TurkStat Source: European Commission - Eurostat/GISCO



Provided by

