

## Nationally designated areas for public access (vector data) - May 2024

The European inventory of Nationally designated areas holds information about protected designated areas and their designation types, which directly or indirectly create protected areas. The Nationally designated areas' dataset is the official source of protected area information from the 38 European countries\*, members of the Eionet, to the World Database of Protected Areas (WDPA).

This metadata refers to the public version of the Nationally designate areas dataset version 22 (2024). The EEA does not have permission to distribute some or all sites reported by Estonia, Ireland and Türkiye. The internal version of this dataset "Nationally designated areas for internal use - version 22, Jun. 2024", from which this dataset is derived, contains all designated areas and its access is restricted.

Two versions of the public dataset are provided. The full dataset ("NatDA\_2024\_v01\_public") includes the entire geographical coverage including nationally designated areas in overseas entities. The "NatDA\_2024\_v01\_public\_EuropeEPSG3035" version includes only continental Europe, i.e. excludes the overseas entities. Both versions are provided in GPKG formats.

The dataset is accompanied by the following tabular data: NatDA\_2024\_v01\_public\_DesignatedArea.csv, which includes information on the nationally designated sites and designated boundaries for public dissemination; and NatDA\_2024\_v01\_public\_DesignationType.csv, which contains information about designation types and the national and international legislative instruments, which directly or indirectly create protected designated areas in Europe.

\* Including Kosovo (UNSCR 1244/99), which designation is without prejudice to positions on status, and is in line with UNSCR 1244 and the ICJ Opinion on the Kosovo Declaration of Independence.

### Simple

<b>Date (Publication)</b>	2024-05-31		
<b>Date (Creation)</b>	2024-05-15		
<b>Edition</b>	22.00		
<b>Citation identifier</b>	eea_v_3035_100_k_natda-poly_p_2023-2024_v22_r00		
<b>Code</b>	<a href="#">10.2909/616ef48f-7196-4e30-b201-6c97808fa68a</a>		
<b>Point of contact</b>	<b>Organisation name</b>	<b>Individual name</b>	<b>Electronic mail address</b> <b>Website</b> <b>Role</b>
	European Environment Agency		sdi@eea.europa.eu <a href="http://www.eea.europa.eu">http://www.eea.europa.eu</a> Point of contact
	European Environment Agency		sdi@eea.europa.eu   Custodian

### Point of contact

No information provided.

### Point of contact

No information provided.

<b>Maintenance and update frequency</b>	Annually
<b>EEA topics</b>	<ul style="list-style-type: none"> <li>Land use</li> <li>Biodiversity</li> </ul>
<b>GEMET - INSPIRE themes, version 1.0</b>	<ul style="list-style-type: none"> <li>Protected sites</li> </ul>

Keywords	
Keywords	
Continents, countries, sea regions of the world.	<ul style="list-style-type: none"> <li>• French Southern and Antarctic Lands</li> <li>• EEA38 (from 2020)</li> <li>• EFTA4</li> </ul>
GEMET	<ul style="list-style-type: none"> <li>• protected area</li> <li>• natural areas protection</li> <li>• natural area</li> </ul>
<a href="#">Spatial scope</a>	<ul style="list-style-type: none"> <li>• <a href="#">European</a></li> </ul>
INSPIRE priority data set	<ul style="list-style-type: none"> <li>• EEA Annual Work Programme</li> <li>• Nationally designated areas - CDDA</li> </ul>
<a href="#">Reporting obligations</a>	<ul style="list-style-type: none"> <li>• <a href="#">Nationally designated areas (CDDA)</a></li> </ul>
EEA Management Plan	<ul style="list-style-type: none"> <li>• 2024 1.1.4</li> </ul>

## Resource constraints

No information provided.

Access constraints	Other restrictions
Other constraints	<a href="#">no limitations to public access</a>
Use constraints	Other restrictions
Other constraints	EEA standard re-use policy: unless otherwise indicated, re-use of content on the EEA website for commercial or non-commercial purposes is permitted free of charge, provided that the source is acknowledged ( <a href="http://www.eea.europa.eu/legal/copyright">http://www.eea.europa.eu/legal/copyright</a> ). Copyright holder: European Environment Agency (EEA); Estonian Environmental Register 01.01.2021; Land Burgenland, Land Kärnten, Land Niederösterreich, Land Oberösterreich, Land Salzburg, Land Steiermark, Land Tirol, Land Vorarlberg, Stadt Wien aggregated by Austrian Environment Agency.
Aggregate DatasetIdentifier	c0c9663b-ea1c-4068-b8b5-533f40539bdf
Association Type	revision of
Aggregate DatasetIdentifier	b192060d-aaa5-4422-9107-ba0b594fec19
Association Type	Source
Aggregate DatasetIdentifier	ee72f512-f4fa-4602-815e-3c6c99ed6d27
Association Type	Cross reference
Spatial representation type	Vector
Denominator	100000
Language of dataset	English
Topic category	<ul style="list-style-type: none"> <li>• Environment</li> </ul>

## Extent

No information provided.

	N		S		E		W
--	---	--	---	--	---	--	---



<b>Begin date</b>	2023-03-16		
<b>End date</b>	2024-03-15		
<b>Additional Information</b>	The inventory began in 1995 under the CORINE programme of the European Commission. The NatDA is now an agreed annual Eionet core data flow maintained by the European Environment Agency (EEA) with support from the European Topic Centre on Data Integration and Digitalisation (ETC DI). The dataset is used by the EEA and e.g. the UNEP-WCMC for their main European and global assessments, products and services. The data can be queried online in the European Nature Information System (EUNIS).		
<b>Coordinate reference system identifier</b>	<a href="#">EPSG:4326</a>		
<b>Coordinate reference system identifier</b>	<a href="#">EPSG:3035</a>		
<b>Coordinate reference system identifier</b>	<a href="#">EPSG:4326</a>		
<b>Distribution format</b>	<ul style="list-style-type: none"> <li>• Geopackage ( 1 )</li> <li>• GDB ( )</li> </ul>		
<b>OnLine resource</b>	<b>Protocol</b>	<b>Linkage</b>	<b>Name</b>
	EEA:FOLDERPATH	<a href="https://sdi.eea.europa.eu/webdav/datastore/public/eea_v_3035_100_k_natda-poly_p_2023-2024_v22_r00/">https://sdi.eea.europa.eu/webdav/datastore/public/eea_v_3035_100_k_natda-poly_p_2023-2024_v22_r00/</a>	GPKG and GDB format
	WWW:URL	<a href="https://sdi.eea.europa.eu/data/616ef48f-7196-4e30-b201-6c97808fa68a">https://sdi.eea.europa.eu/data/616ef48f-7196-4e30-b201-6c97808fa68a</a>	Direct download
	WWW:LINK-1.0-http--link	<a href="https://sdi.eea.europa.eu/catalogue/srv/api/records/616ef48f-7196-4e30-b201-6c97808fa68a/attachments/Table%20definitions.xlsx?approved=true">https://sdi.eea.europa.eu/catalogue/srv/api/records/616ef48f-7196-4e30-b201-6c97808fa68a/attachments/Table%20definitions.xlsx?approved=true</a>	File including table and field definitions

### OnLine resource

No information provided.

<b>OnLine resource</b>	<b>Protocol</b>	<b>Linkage</b>	<b>Name</b>
	DOI	<a href="https://doi.org/10.2909/616ef48f-7196-4e30-b201-6c97808fa68a">https://doi.org/10.2909/616ef48f-7196-4e30-b201-6c97808fa68a</a>	
<b>Hierarchy level</b>	Dataset		

### Conformance result

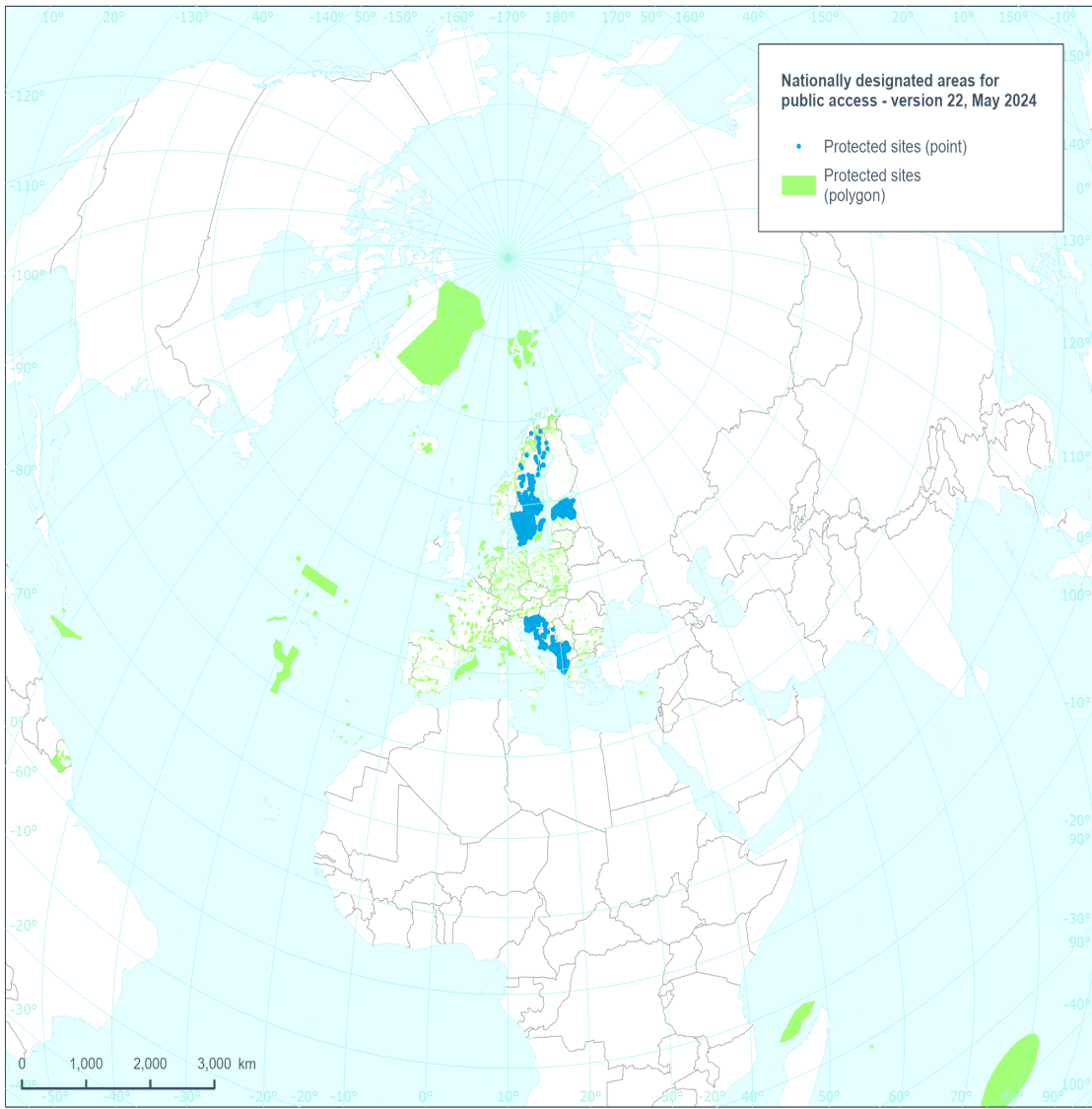
<b>Date (Publication)</b>	2010-12-08
<b>Explanation</b>	See the referenced specification

<b>Statement</b>	<p>The data sources for this dataset are data deliveries from the Eionet, the partnership network of the EEA and its 38 member and cooperating countries. In EU Member States the implementation of INSPIRE Directive may mean that the spatial information is provided via the national or sub-national INSPIRE data providers.</p> <p>The reference data used in the validation process is the EBM 2020, Jan. 2020 ( <a href="https://sdi.eea.europa.eu/catalogue/srv/eng/catalog.search#/metadata/3275ecdb-a6c5-4ffe-875f-c0b2bfc5786">https://sdi.eea.europa.eu/catalogue/srv/eng/catalog.search#/metadata/3275ecdb-a6c5-4ffe-875f-c0b2bfc5786</a> ).</p> <p>The dataset is accompanied with a series of files and documents for download: NatDA_2024_v01_public_DesignatedArea.csv, which includes information on the nationally designated sites and designated boundaries for public dissemination; NatDA_2024_v01_public_DesignationType.csv, which contains information about designation types and the national and international legislative instruments, which directly or indirectly create protected designated areas in Europe.</p>
<b>Source</b>	<ul style="list-style-type: none"> <li>•</li> </ul>

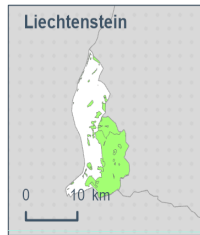
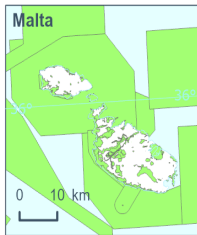
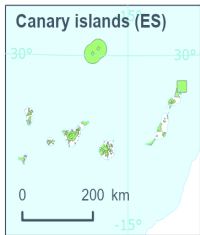
## Metadata

<b>File identifier</b>	616ef48f-7196-4e30-b201-6c97808fa68a <a href="#">XML</a>										
<b>Metadata language</b>	English										
<b>Character set</b>	UTF8										
<b>Hierarchy level</b>	Dataset										
<b>Date stamp</b>	2024-06-13T12:08:41.498912Z										
<b>Metadata standard name</b>	ISO 19115/19139										
<b>Metadata standard version</b>	1.0										
<b>Metadata author</b>	<table border="1"> <thead> <tr> <th>Organisation name</th> <th>Individual name</th> <th>Electronic mail address</th> <th>Website Role</th> </tr> </thead> <tbody> <tr> <td>European Environment Agency</td> <td></td> <td>sdi@eea.europa.eu</td> <td>Point of contact</td> </tr> </tbody> </table>	Organisation name	Individual name	Electronic mail address	Website Role	European Environment Agency		sdi@eea.europa.eu	Point of contact		
Organisation name	Individual name	Electronic mail address	Website Role								
European Environment Agency		sdi@eea.europa.eu	Point of contact								

## Overviews



Reference data: © EuroGeographics, © FAO (UN), © TurkStat Source: European Commission – Eurostat/GISCO



Provided by

