

## Urban Waste Water Treatment Directive, Agglomerations reported under UWWTD data call 2019 - PUBLIC VERSION, Jan. 2022

UWWTD Agglomerations, Jan. 2022 is one of the datasets produced within the frame of the reporting under 11th UWWTD Art.15 reporting period (UWWTD data call 2019).

The Urban Waste Water Treatment Directive (UWWTD) (91/271/EEC) obliges Member States to report data on the implementation of the Directive upon request from the European Commission bi-annually. Reported data include receiving areas as designated under UWWTD, agglomerations, urban waste water treatment plants serving the agglomerations and points of discharges.

Dataset UWWTD\_Agglomerations contains agglomerations reported by countries with generated load 2000 p.e. (or even smaller), including names, coordinates, generated load and information whether the load generated is collected through collecting system or addressed via Individual Appropriate Systems (IAS) or not collected not addressed via IAS.

This dataset includes the reported agglomerations which are displayed on the UWWTD maps (<https://www.eea.europa.eu/themes/water/european-waters/water-use-and-environmental-pressures/uwwtd/interactive-maps/urban-waste-water-treatment-maps-3>). The active agglomerations with correct coordinates in the reported data were selected from the source European UWWTD tabular dataset, which is available on the download link <https://www.eea.europa.eu/data-and-maps/data/waterbase-uwwtd-urban-waste-water-treatment-directive-7>.

The definition of the UWWTD Agglomerations dataset attributes (fields) is available on the link <https://dd.eionet.europa.eu/datasets/latest/UWWTDArt15/tables/Agglomerations>

The internal dataset which includes the inactive agglomerations as well is available under "Urban Waste Water Treatment Directive, Agglomerations reported under UWWTD data call 2019 - INTERNAL VERSION, Jan. 2022".

In comparison to the previous version (Nov. 2020), late redeliveries and corrections provided by several countries during 2021 are included in current revision. Next, the dataset is provided in GeoPackage and ESRI File geodatabase formats instead of shapefile used up to now, to avoid truncation of attribute names.

### Simple

|                            |  |
|----------------------------|--|
| <b>Date (Creation)</b>     | 2020-11-15                                       |
| <b>Date (Publication)</b>  | 2021-01-29                                       |
| <b>Date (Revision)</b>     | 2022-01-21                                       |
| <b>Edition</b>             | 07.01  |
| <b>Citation identifier</b> | eea_v_4258_100_m_uwwtd-agglo_p_2017-2018_v07_r01 |
| <b>Citation identifier</b> | DAT-106-en                                       |
| <b>Status</b>              | Superseded                                       |

### Point of contact

No information provided.

### Point of contact

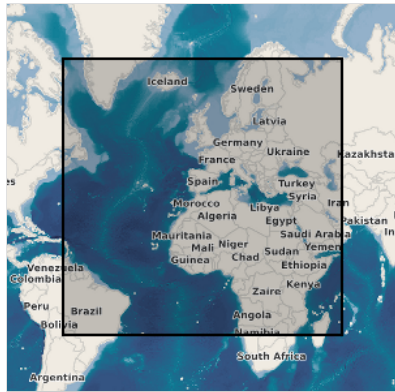
No information provided.

### Point of contact

No information provided.

|   |            |
|---|------------|
| <b>Maintenance and update frequency</b> | Biannually |
| <b>Keywords</b>                         |            |

|   |  |
|---|--|
| <b>Keywords</b>   |  |
| <b>GEMET</b>  | <ul style="list-style-type: none"> <li>• urban waste water treatment</li> <li>• water quality</li> <li>• waste water treatment</li> <li>• waste water</li> <li>• urban waste water</li> <li>• Urban Waste Water Treatment Directive</li> </ul>   |
| <b>GEMET - INSPIRE themes, version 1.0</b>              | <ul style="list-style-type: none"> <li>• Area management/restriction/regulation zones and reporting units</li> </ul>   |
| <b>Continents, countries, sea regions of the world.</b> | <ul style="list-style-type: none"> <li>• EU27 (from 2020)</li> <li>• United Kingdom</li> <li>• Norway</li> <li>• Iceland</li> </ul>  |
| <b>Spatial scope</b>                                    | <ul style="list-style-type: none"> <li>• <a href="#">European</a></li> </ul>   |
| <b>INSPIRE priority data set</b>                        | <ul style="list-style-type: none"> <li>• Directive 91/271/EEC</li> <li>• Agglomerations (Urban Waste Water Treatment Directive)</li> </ul>   |
| <b>EEA topics</b>                                       | <ul style="list-style-type: none"> <li>• Water</li> </ul>  |
| <b>Reporting obligations</b>                            | <ul style="list-style-type: none"> <li>• <a href="#">Urban Waste Water Treatment Directive - National Implementation Programme</a></li> <li>• <a href="#">Urban Waste Water Treatment Directive - Implementation</a></li> </ul>  |
| <b>EEA Management Plan</b>                              | <ul style="list-style-type: none"> <li>• 2017 1.5.2</li> </ul>   |
| <b>Access constraints</b>                               | Other restrictions   |
| <b>Other constraints</b>                                | <a href="#">no limitations to public access</a>  |
| <b>Use constraints</b>                                  | Other restrictions   |
| <b>Other constraints</b>                                | EEA standard re-use policy: unless otherwise indicated, re-use of content on the EEA website for commercial or non-commercial purposes is permitted free of charge, provided that the source is acknowledged ( <a href="http://www.eea.europa.eu/legal/copyright">http://www.eea.europa.eu/legal/copyright</a> ). Copyright holder: European Environment Agency (EEA). |
| <b>Code</b>   | <a href="#">51ab6e8a-aca0-4edd-8b62-b76f4fc1a2</a>   |
| <b>Association Type</b>                                 | revision of  |
| <b>Spatial representation type</b>                      | Vector   |
| <b>Distance</b>   | 100 m  |
| <b>Language of dataset</b>                              | English  |
| <b>Topic category</b>                                   | <ul style="list-style-type: none"> <li>• Environment</li> </ul>  |



|                            |   |
|----------------------------|---|
| <b>Begin date</b>          | 2017-01-01  |
| <b>End date</b>            | 2018-12-31  |
| <b>CRS identifier</b>      | <a href="#">EPSG:4258</a>   |
| <b>Distribution format</b> | <ul style="list-style-type: none"> <li>• GDB ( )</li> <li>• Geopackage ( )</li> </ul> |

### OnLine resource

No information provided.

|                        |         |
|------------------------|---------|
| <b>Hierarchy level</b> | Dataset |
|------------------------|---------|

### Conformance result

|                           |   |
|---------------------------|---|
| <b>Date (Publication)</b> | 2010-12-08  |
| <b>Explanation</b>        | See the referenced specification  |
| <b>Statement</b>          | Agglomerations data were reported by Member states in tabular format. Spatial position of individual agglomerations was specified by the geographical coordinates fields (longitude, latitude). These tabular data were checked, grouped into a common Pan-European dataset and transformed to the spatial data layer in GIS software. Inactive agglomerations and agglomerations without coordinates or with obviously wrong coordinates were removed. |
| <b>Source</b>             | <ul style="list-style-type: none"> <li>• <a href="#">Urban Waste Water Treatment Directive, Agglomerations reported under UWWTD data call 2019 - INTERNAL VERSION, Jan. 2022</a></li> </ul>   |

### Metadata

|                                  |  |
|----------------------------------|--|
| <b>File identifier</b>           | 7c26ff2c-d1b1-4533-95e6-29b34d29fe0e <a href="#">XML</a> |
| <b>Metadata language</b>         | English  |
| <b>Character set</b>             | UTF8   |
| <b>Hierarchy level</b>           | Dataset  |
| <b>Date stamp</b>                | 2023-02-28T09:19:14.05Z                                  |
| <b>Metadata standard name</b>    | ISO 19115/19139  |
| <b>Metadata standard version</b> | 1.0  |

---

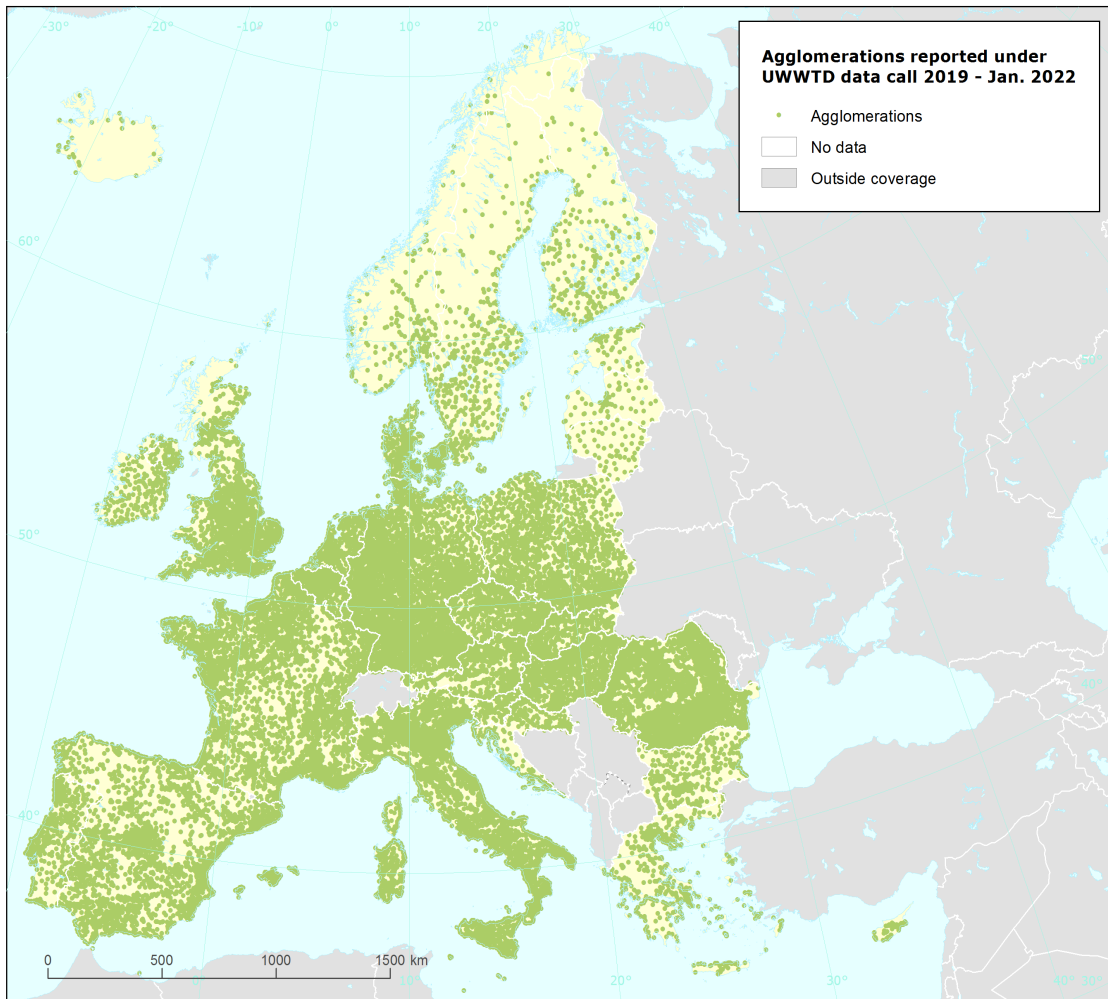
**Metadata author****Organisation name**

European Environment Agency

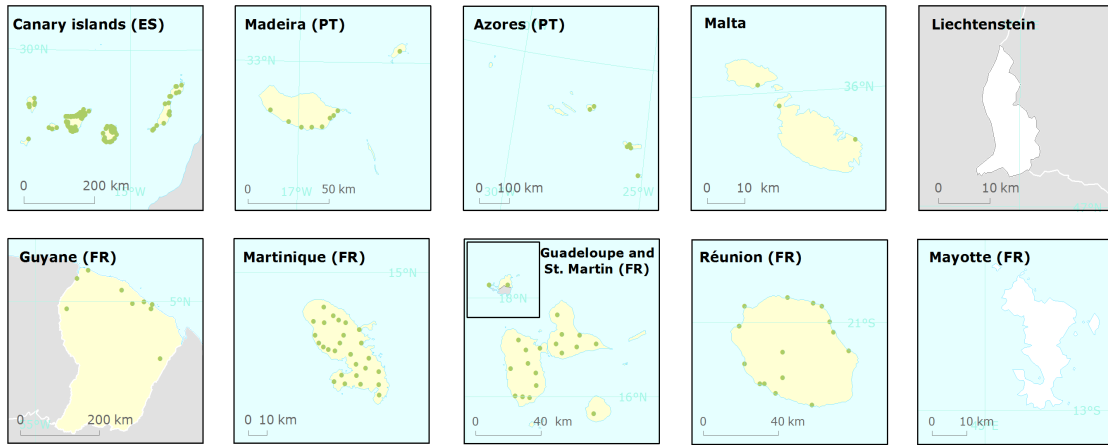
**Individual name****Electronic  
mail  
address**

|                       | <b>Role</b>            |
|-----------------------|------------------------|
| sdi@eea.<br>eur       | Point<br>of<br>contact |
| sdi@eea.<br>europa.eu |                        |

**Overviews**



Reference data: © EuroGeographics, © FAO (UN), © TurkStat Source: European Commission – Eurostat/GISCO



Provided by



