

Corine Land Cover accounting layer

The Corine Land Cover status layers are modified for the purpose of consistent statistical analysis in the land cover change accounting system at EEA. Corine Land Cover (CLC) data are produced from 1986 for the European (EEA member or cooperating) countries. Pan-European CLC and CLCC data are available as vector and raster products.

Simple

| | |
|---------------------|----------------------|
| Date (Publication) | 2019-07-23 |
| Citation identifier | eea_clc-accounting_s |
| Citation identifier | DAT-214-en |

Point of contact

No information provided.

| | |
|--|--|
| Continents, countries, sea regions of the world. | <ul style="list-style-type: none"> • EEA39 • Türkiye • Estonia • Montenegro • Bulgaria • Malta • Germany • Slovenia • Netherlands • Croatia • Italy • France • Luxembourg • Ireland • Austria • Greece • Belgium • Serbia • Hungary • Romania • Portugal • Czechia • Denmark • Liechtenstein • Lithuania • Poland • Spain |
|--|--|

| | |
|-------------------------------------|--|
| | <ul style="list-style-type: none"> • Slovakia • Latvia |
| EEA Management Plan | <ul style="list-style-type: none"> • 2019 1.8.2 |
| Keywords | |
| Keywords | |
| EEA topics | <ul style="list-style-type: none"> • Land use |
| GEMET | <ul style="list-style-type: none"> • accounting • land use • land cover |
| GEMET - INSPIRE themes, version 1.0 | <ul style="list-style-type: none"> • Land cover • Land use |
| Spatial scope | <ul style="list-style-type: none"> • European • European |
| Aggregate DatasetIdentifier | 5a5f43ca-1447-4ed0-b0a6-4bd2e17e4f4d |
| Association Type | Is composed of |
| Aggregate DatasetIdentifier | cc388e86-097a-4474-957f-da9397fe3fbb |
| Association Type | Is composed of |
| Aggregate DatasetIdentifier | b88947f8-8270-425e-b902-2f377f747857 |
| Association Type | Is composed of |
| Aggregate DatasetIdentifier | fa9bd2f5-8006-42e7-8090-7b9f9b09bf29 |
| Association Type | Is composed of |
| Association Type | Is composed of |
| Spatial representation type | Grid |
| Language of dataset | English |
| Character set | UTF8 |
| Topic category | <ul style="list-style-type: none"> • Environment • Imagery base maps earth cover |

N

S

E

W



| | | | | | | | |
|--|---|--|---|--|---|--|---|
| | N | | S | | E | | W |
|--|---|--|---|--|---|--|---|

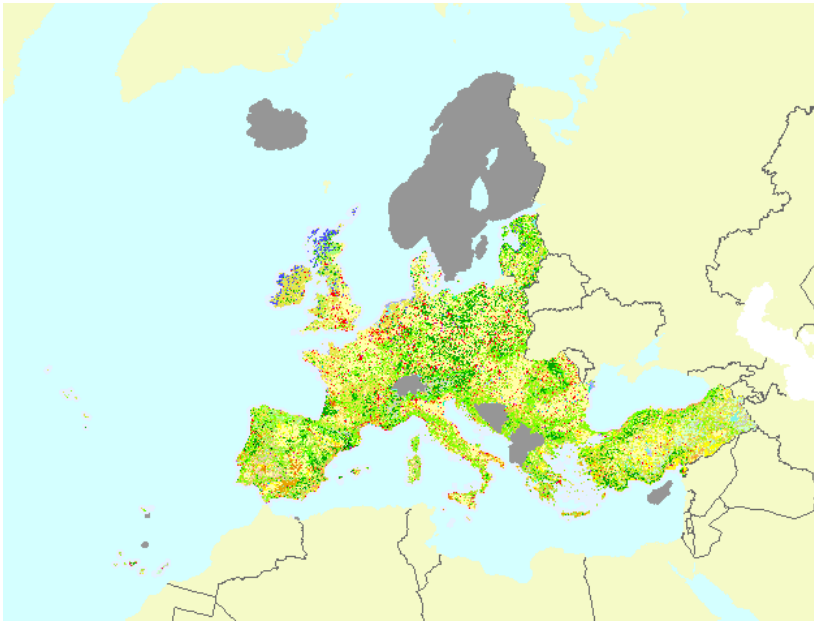


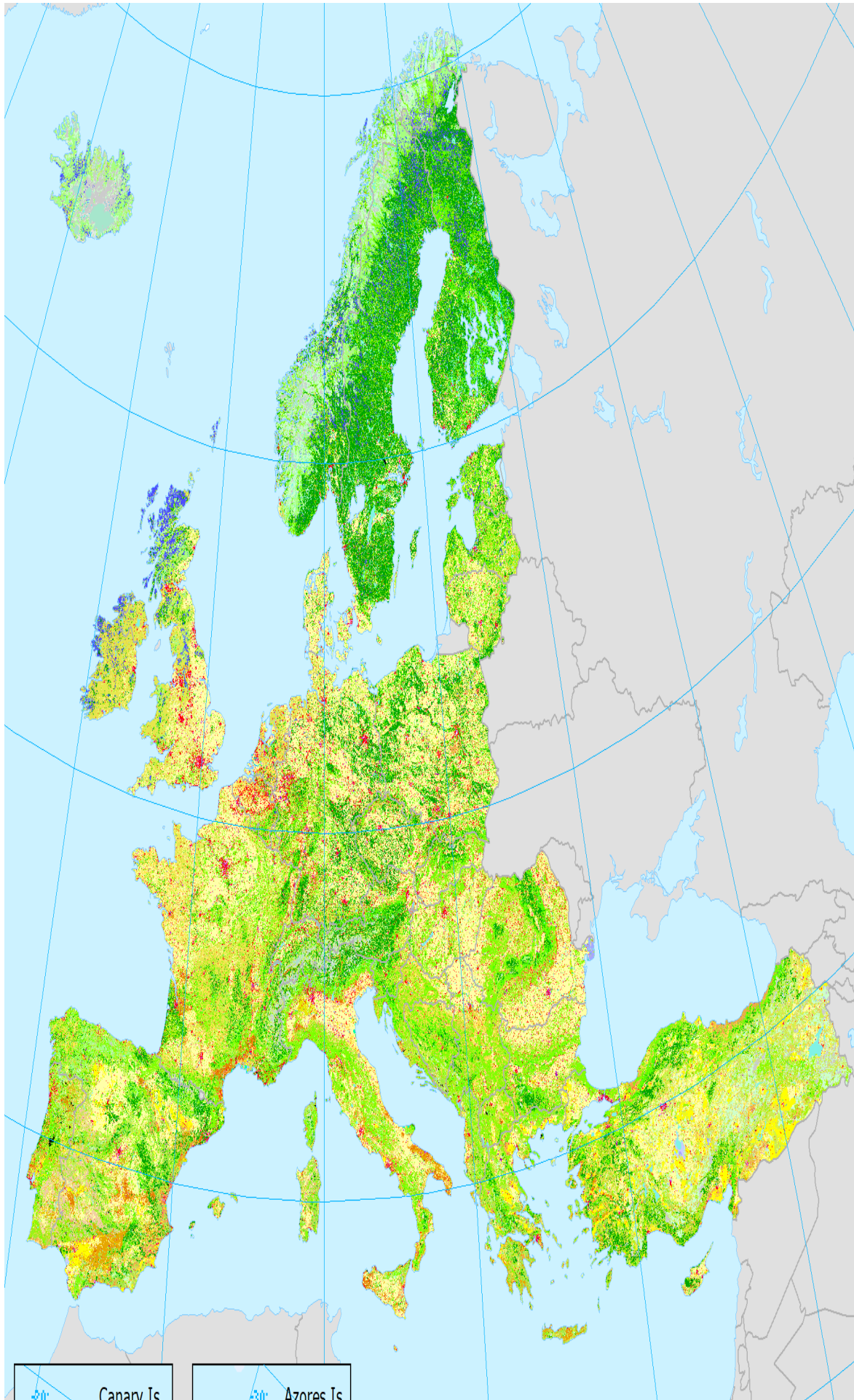
| | |
|-------------------|------------|
| Begin date | 1986-01-01 |
| End date | 1998-12-31 |
| Begin date | 1999-01-01 |
| End date | 2001-12-31 |
| Begin date | 2005-01-01 |
| End date | 2007-12-31 |
| Begin date | 2011-01-01 |
| End date | 2013-12-31 |
| Begin date | 2017-01-01 |
| End date | 2018-12-31 |

Metadata

| | | | |
|----------------------------------|--|------------------------|--|
| File identifier | a55d9224-a326-4cb1-9b9c-3a324520341a XML | | |
| Metadata language | English | | |
| Character set | UTF8 | | |
| Hierarchy level | Series | | |
| Date stamp | 2024-05-28T12:05:05.04984Z | | |
| Metadata standard name | ISO 19115:2003/19139 | | |
| Metadata standard version | 1.0 | | |
| Metadata author | Organisation name | Individual name | Electronic mail address Website Role |
| | European Environment Agency | | sdi@eea.europa.eu Point of contact |

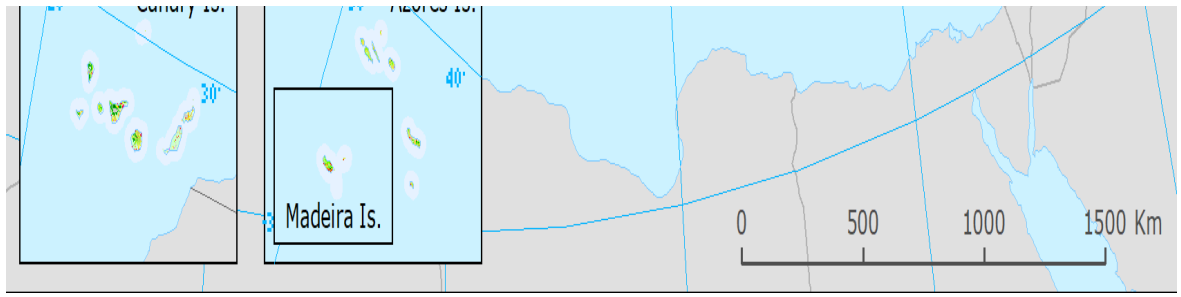
Overviews

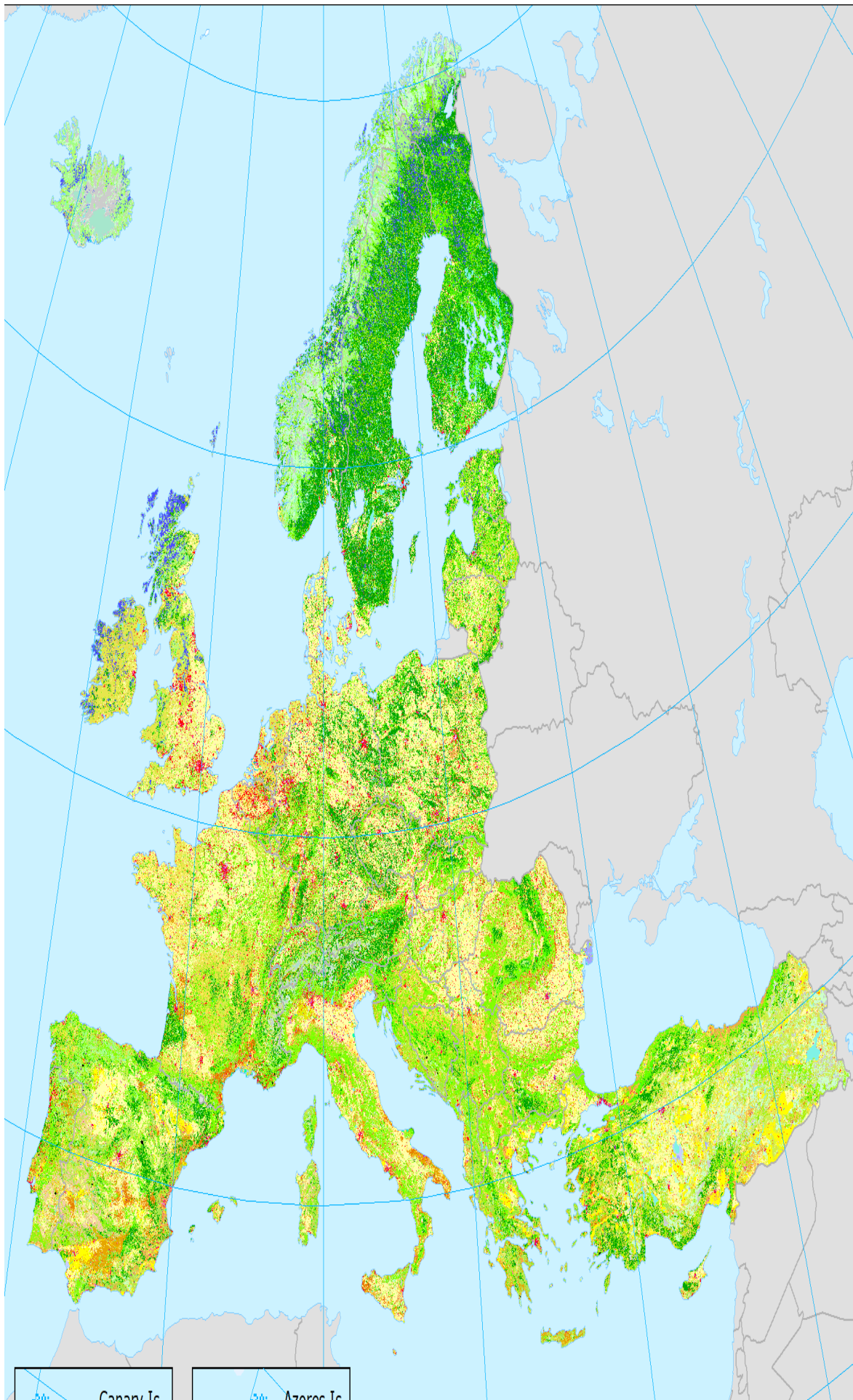


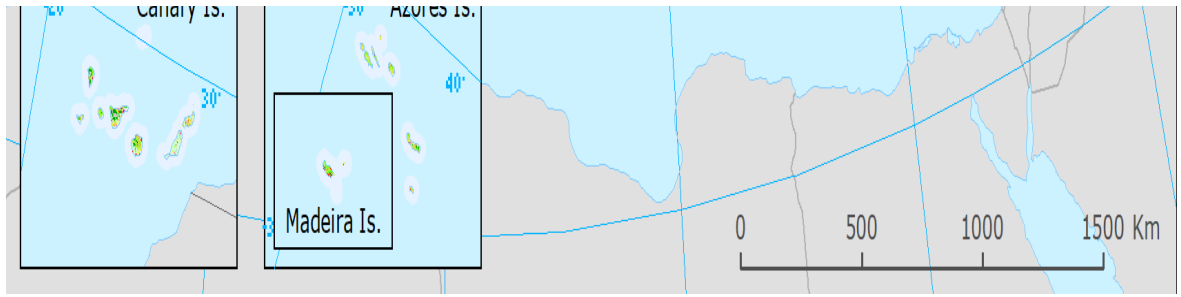


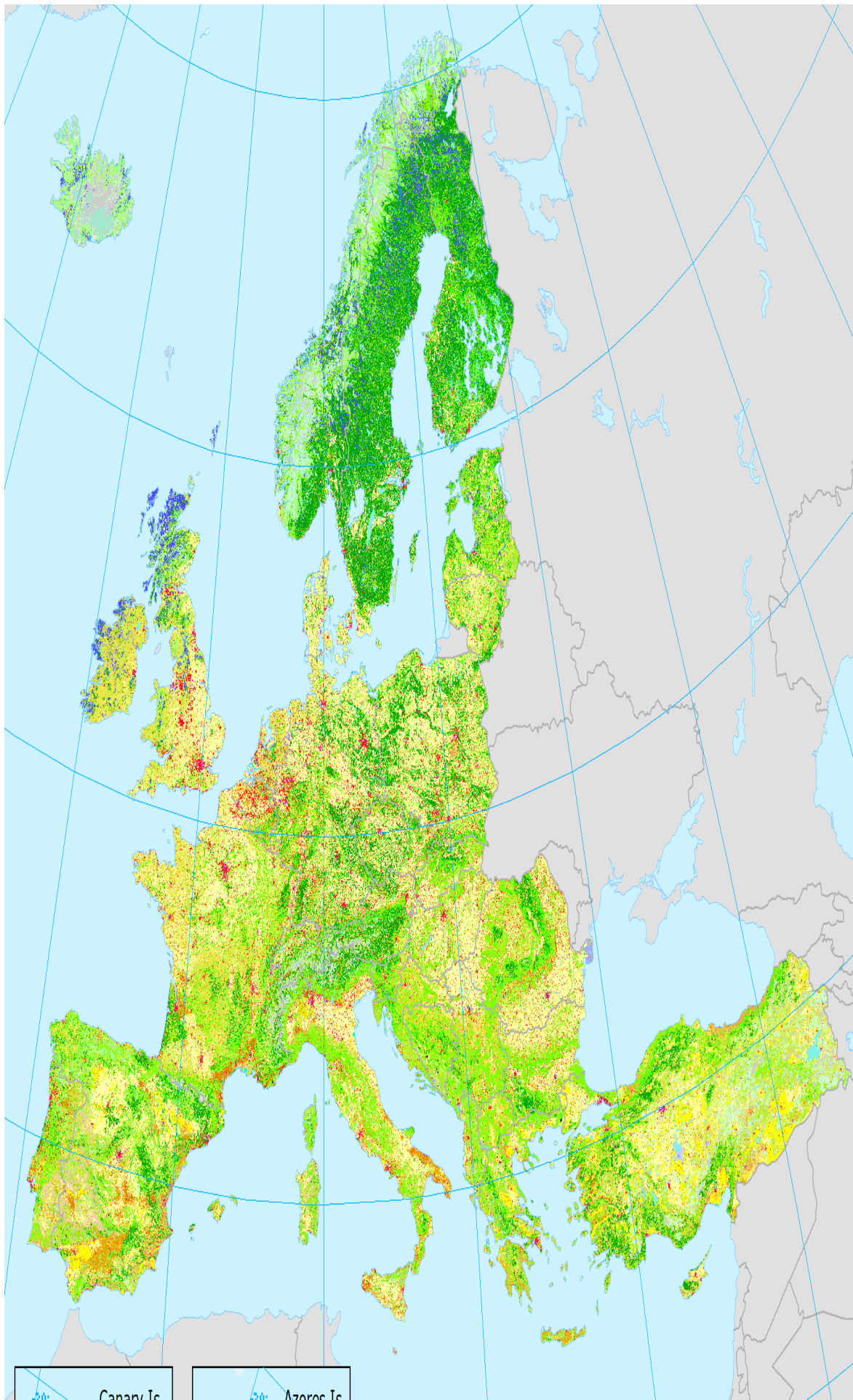
Canary Is

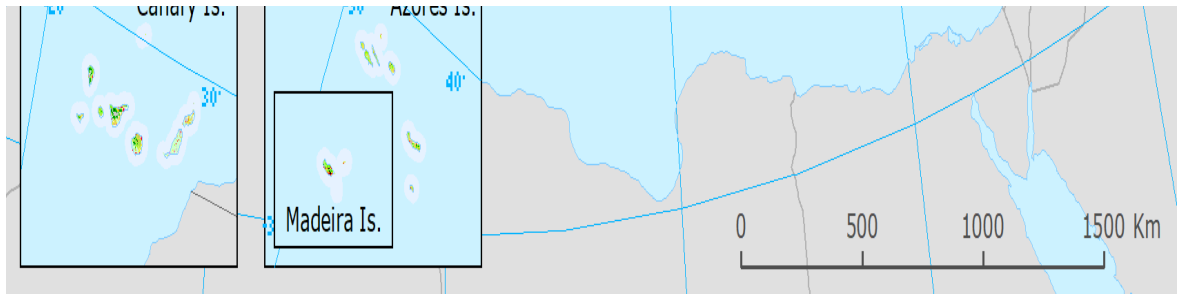
Azores Is

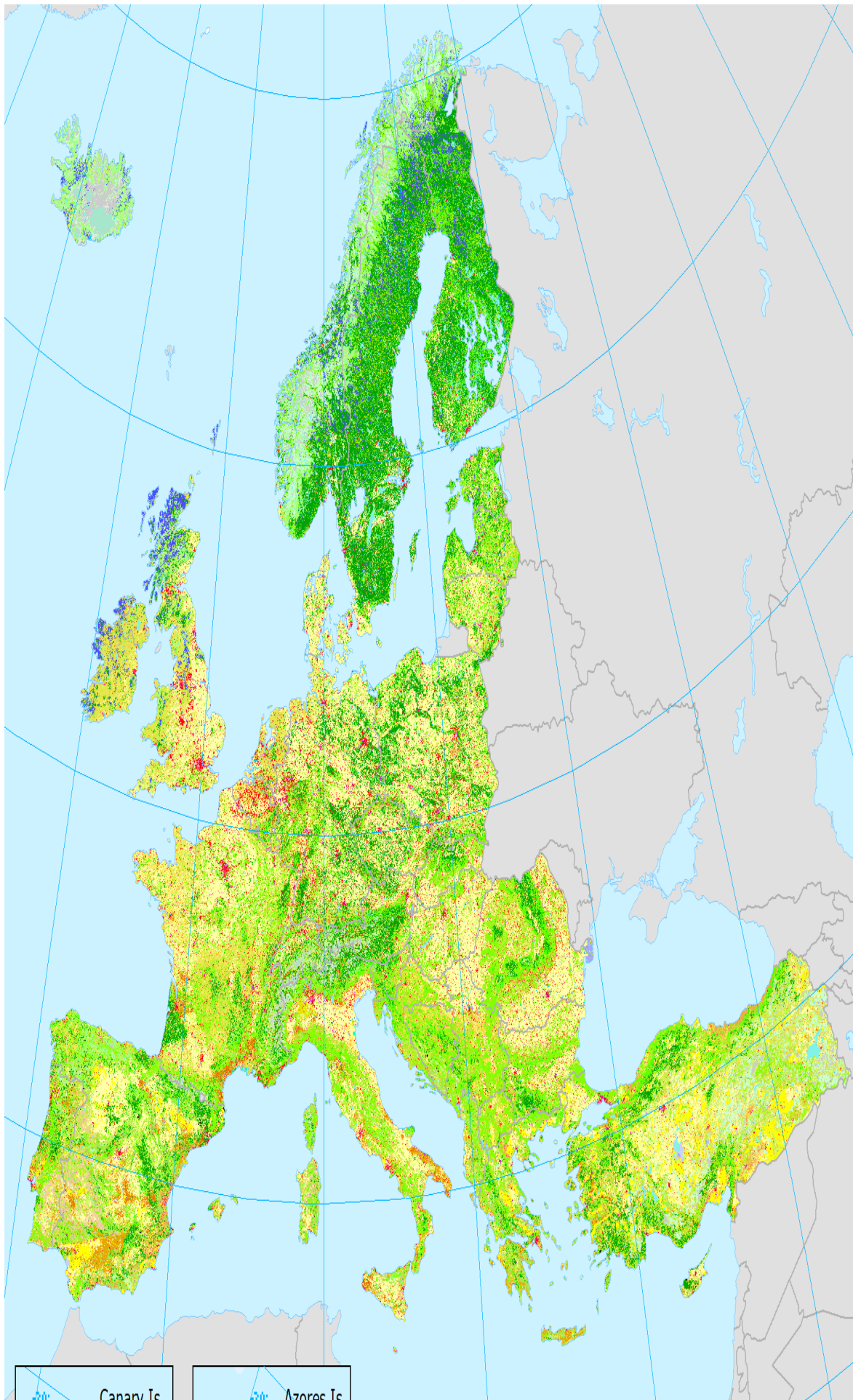


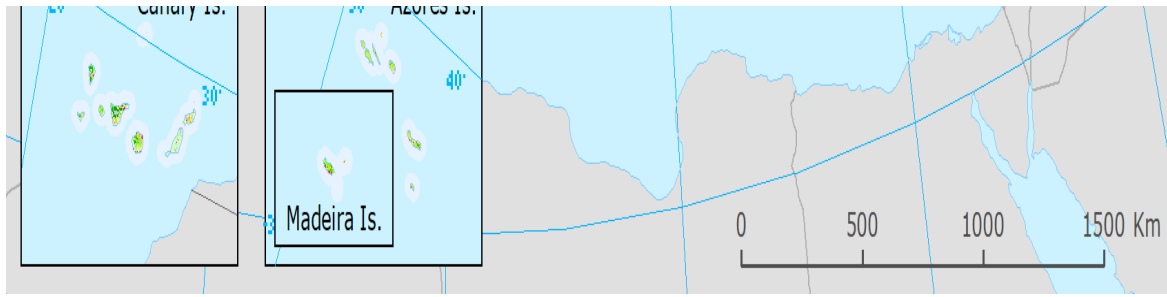












Provided by

