

PM10, European air quality data, (interpolated data)

The data set provides concentrations for the air pollutants PM10 at grid level combining monitoring air quality data in a 'regression-interpolation-merging mapping' methodology and the observational values of the air quality monitoring stations used in the interpolation. It covers Europe. It provides estimates for human health related indicators of pollutants PM10 (annual average, 90.4 percentile of daily means).

Simple

Date (Publication)	2024-06-06
Citation identifier	No information provided.
Point of contact	No information provided.
Continents, countries, sea regions of the world.	<ul style="list-style-type: none"> • Monaco • EEA38 (from 2020) • United Kingdom • San Marino • Andorra
Keywords	
Keywords	
EEA topics	<ul style="list-style-type: none"> • Air pollution
GEMET	<ul style="list-style-type: none"> • traffic • atmospheric particulate • atmospheric pollution • atmospheric composition • air quality monitoring • air quality • troposphere • transboundary pollution
GEMET - INSPIRE themes, version 1.0	<ul style="list-style-type: none"> • Atmospheric conditions • Environmental monitoring facilities • Human health and safety
INSPIRE priority data set	<ul style="list-style-type: none"> • Measurement and modelling data (Air Quality Directive) • Directive 2008/50/EC • Monitoring stations (Air Quality Directive)
Spatial scope	<ul style="list-style-type: none"> • European
Temporal resolution	<ul style="list-style-type: none"> • Annually

Aggregate DatasetIdentifier	ee5065fb-67a4-4d02-96c8-64767a22c68d
Association Type	Is composed of
Aggregate DatasetIdentifier	b275b9e4-3acd-4d56-ae16-455529571afd
Association Type	Is composed of
Aggregate DatasetIdentifier	ceb66ecc-4e2c-4dc7-9aac-cfc4b9ce76f8
Association Type	Is composed of
Aggregate DatasetIdentifier	48288a9e-f054-4728-9a30-6c80d2b65330
Association Type	Is composed of
Aggregate DatasetIdentifier	3476f99a-e670-44fb-bc49-3330f30bc67a
Association Type	Is composed of
Aggregate DatasetIdentifier	4a22d3ec-8cfa-49bf-b40b-ef6625e9eb54
Association Type	Is composed of
Aggregate DatasetIdentifier	cd588ddb-db28-4383-9b05-bc25e89fd68b
Association Type	Is composed of
Aggregate DatasetIdentifier	a62eab17-056b-46d5-ae42-d84b92a74628
Association Type	Is composed of
Aggregate DatasetIdentifier	19bd5d84-c802-46b1-8799-b2d807cfbffe
Association Type	Is composed of
Aggregate DatasetIdentifier	b0cd779e-f66a-45b8-8d31-7aa46e7270dd
Association Type	Is composed of
Aggregate DatasetIdentifier	7986b2b9-2a56-49de-acbd-f86ec8fc97f5
Association Type	Is composed of
Aggregate DatasetIdentifier	a2397c5c-1857-48d3-83cb-5a04bcc0e460
Association Type	Is composed of
Aggregate DatasetIdentifier	c674ea94-54ca-40c7-b66b-cee446eeb0bc
Association Type	Is composed of
Aggregate DatasetIdentifier	d1c21877-2ca2-4ed0-82b5-baa96ad4907a
Association Type	Is composed of
Aggregate DatasetIdentifier	d8eb9d11-d8eb-42bd-83b4-13ae917c1428
Association Type	Is composed of
Aggregate DatasetIdentifier	00c981af-e8f7-446e-90fe-760cafb754aa
Association Type	Is composed of
Aggregate DatasetIdentifier	d987dfe6-8a4e-4ad1-a8b1-1b19fb7cc23f

Association Type	Is composed of
Spatial representation type	Grid
Language of dataset	English
Character set	UTF8
Topic category	<ul style="list-style-type: none">• Environment

	N
--	---

	S
--	---

	E
--	---

	W
--	---

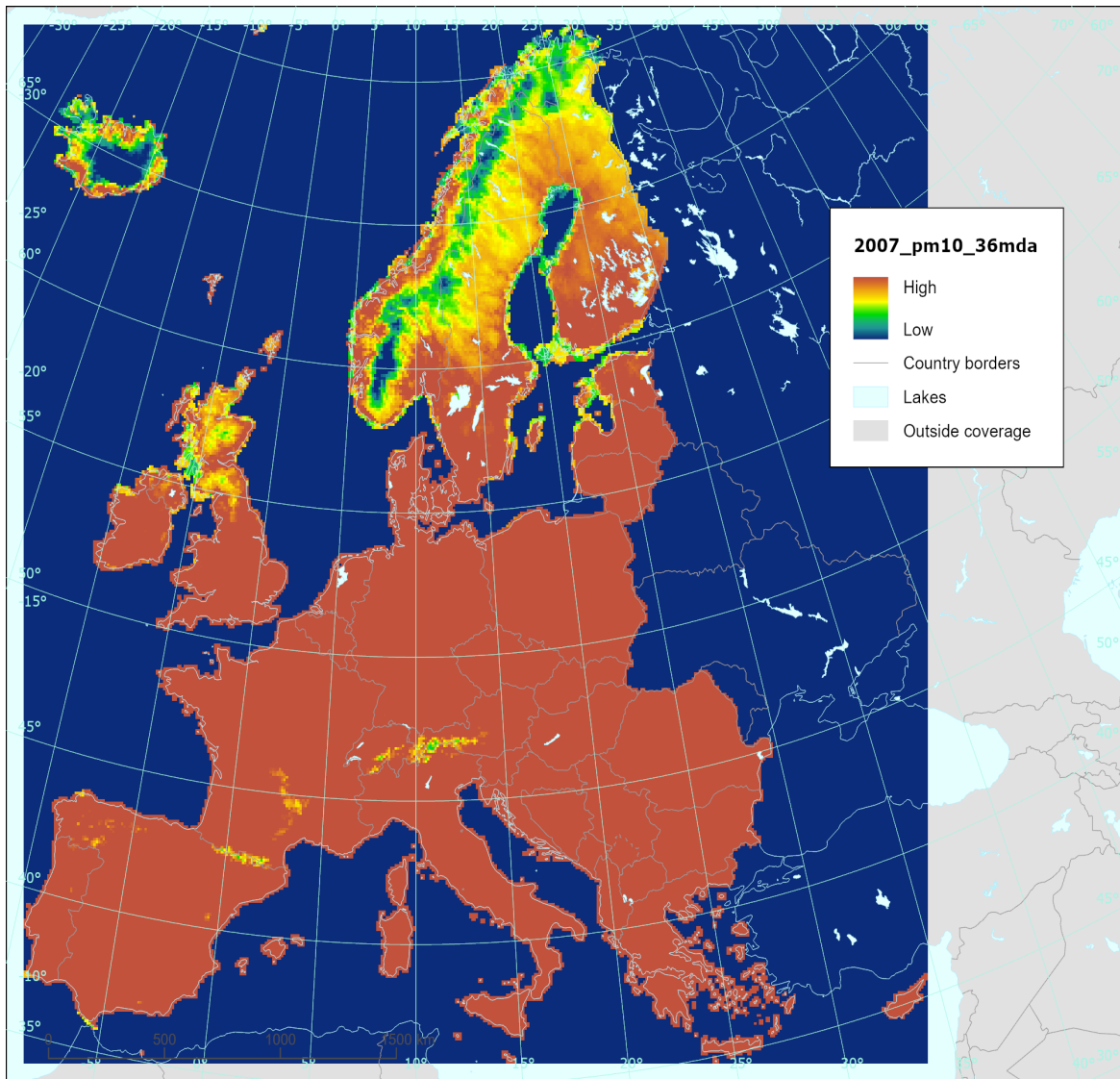
Begin date	2006-01-01
End date	2006-12-31
Begin date	2007-01-01
End date	2007-12-31
Begin date	2008-01-01
End date	2008-12-31
Begin date	2009-01-01
End date	2009-12-31
Begin date	2010-01-01
End date	2010-12-31
Begin date	2011-01-01
End date	2011-12-31
Begin date	2012-01-01
End date	2012-12-31
Begin date	2013-01-01
End date	2013-12-31
Begin date	2014-01-01
End date	2014-12-31
Begin date	2015-01-01
End date	2015-12-31
Begin date	2016-01-01
End date	2016-12-31
Begin date	2017-01-01
End date	2017-12-31
Begin date	2018-01-01
End date	2018-12-31
Begin date	2019-01-01
End date	2019-12-31
Begin date	2020-01-01
End date	2020-12-31

Begin date	2021-01-01
End date	2021-12-31
Begin date	2022-01-01
End date	2022-12-31

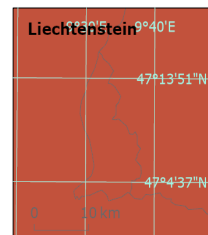
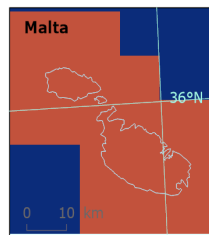
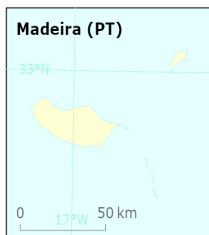
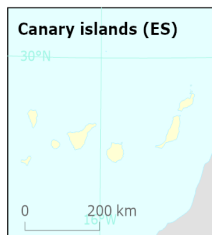
Metadata

File identifier	abc66a42-b595-4e0f-9772-b862dc454e9f XML		
Metadata language	English		
Character set	UTF8		
Hierarchy level	Series		
Date stamp	2024-08-23T09:20:45.271529Z		
Metadata standard name	ISO 19115:2003/19139		
Metadata standard version	1.0		
Metadata author	Organisation name	Individual name	Electronic mail address Website Role
	European Environment Agency		sdi@eea.europa.eu Point of contact

Overviews



Reference data: © EuroGeographics, © FAO (UN), © TurkStat Source: European Commission – Eurostat/GISCO



Provided by

