

Invasive Alien Species reporting under EU Regulation 1143/2014, 2015-2018

This metadata refers to the information and data related to the first reporting under the EU Regulation 1143/2014 on invasive alien species (IAS).

The data contains the reported spatial gridded distribution information for IAS of Union concern (10 km grid cells) from 24 Member States and United Kingdom. Three Member States (Greece, Romania and Portugal) did not deliver spatial data in the agreed format. The data contains information on Invasive Alien Species (IAS) of Union concern included in the relevant Union List and on Invasive Alien Species of Member State concern. The provision of information on spatial distribution of IAS of Member State concern was optional.

All Member States are requested by EU Regulation 1143/2014 to report every 6 years on the IAS of Union, of regional and of Member State concern and to provide information on cross-cutting issues of the implementation of the Regulation.

Simple

Date (Creation)	2022-01-10		
Date (Publication)	2022-11-11		
Edition	01.00		
Citation identifier	eea_v_3035_10_km_ias-regulation_p_2015-2018_v01_r00		
Point of contact	Organisation name	Individual name	Electronic mail address Role
	European Environment Agency		info@eea.eur info@eea.europa.eu Point of contact
	European Environment Agency		info@eea.eur info@eea.europa.eu Custodian
Maintenance and update frequency	Not planned		
GEMET - INSPIRE themes, version 1.0	<ul style="list-style-type: none"> Species distribution Habitats and biotopes 		
Keywords			
Keywords			
GEMET	<ul style="list-style-type: none"> animal species biology 		
Continents, countries, sea regions of the world.	<ul style="list-style-type: none"> EU27 (from 2020) United Kingdom 		
Spatial scope	<ul style="list-style-type: none"> European 		

EEA topics	<ul style="list-style-type: none"> • Biodiversity
Reporting obligations	<ul style="list-style-type: none"> • Report on invasive alien species
Access constraints	Other restrictions
Other constraints	no limitations to public access
Use constraints	Other restrictions
Other constraints	EEA standard re-use policy: unless otherwise indicated, re-use of content on the EEA website for commercial or non-commercial purposes is permitted free of charge, provided that the source is acknowledged (http://www.eea.europa.eu/legal/copyright). Copyright holder: European Environment Agency (EEA).
Spatial representation type	Vector
Distance	10 km
Language of dataset	English
Topic category	<ul style="list-style-type: none"> • Environment



Begin date	2015-01-01
End date	2018-12-31
CRS identifier	EPSG:3035
Distribution format	<ul style="list-style-type: none"> • GDB () • Geopackage ()

OnLine resource

No information provided.

Hierarchy level	Dataset
------------------------	---------

Conformance result

Date (Publication)	2010-12-08
Explanation	See the referenced specification

Statement	<p>The core of the IAS Regulation is the list of Invasive Alien Species of Union concern. Access to the Union list: https://ec.europa.eu/environment/nature/invasivealien/list/index_en.htm.</p> <p>For information about the species currently included on this list (https://ec.europa.eu/environment/nature/invasivealien/docs/KH-04-20-414-EN-N.pdf)</p> <p>The IAS Regulation provides for a set of measures to be taken across the EU in relation to invasive alien species included on the Union list. Three distinct types of measures are envisaged, which follow an internationally agreed hierarchical approach to combatting IAS:</p> <ul style="list-style-type: none"> * Prevention: a number of robust measures aimed at preventing the intentional or unintentional introduction of IAS of Union concern into the EU. * Early detection and rapid eradication: Member States must put in place a surveillance system to detect the presence of IAS of Union concern as early as possible and take rapid eradication measures to prevent them from establishing. * Management: some IAS of Union concern are already established in certain Member States. Concerted management action is needed to prevent them from spreading any further and to minimize the harm they cause. <p>Access to dataset- and table definitions: https://sdi.eea.europa.eu/webdav/continental/europe/natural_areas/invasive_species/eea_v_3035_10_km_ias-regulation_p_2015-2018_v01_r00/Documents/</p>
------------------	---

Metadata

File identifier	bb7a23df-115b-4196-b951-e6edc49b20f9 XML
Metadata language	English

Character set	UTF8										
Hierarchy level	Dataset										
Date stamp	2023-02-28T13:48:24.909Z										
Metadata standard name	ISO 19115/19139										
Metadata standard version	1.0										
Metadata author	<table border="1"> <thead> <tr> <th>Organisation name</th> <th>Individual name</th> <th>Electronic mail address</th> <th>Role</th> </tr> </thead> <tbody> <tr> <td>European Environment Agency</td> <td></td> <td>sdi@eea.eur sdi@eea.europa.eu</td> <td>Point of contact</td> </tr> </tbody> </table>	Organisation name	Individual name	Electronic mail address	Role	European Environment Agency		sdi@eea.eur sdi@eea.europa.eu	Point of contact		
Organisation name	Individual name	Electronic mail address	Role								
European Environment Agency		sdi@eea.eur sdi@eea.europa.eu	Point of contact								

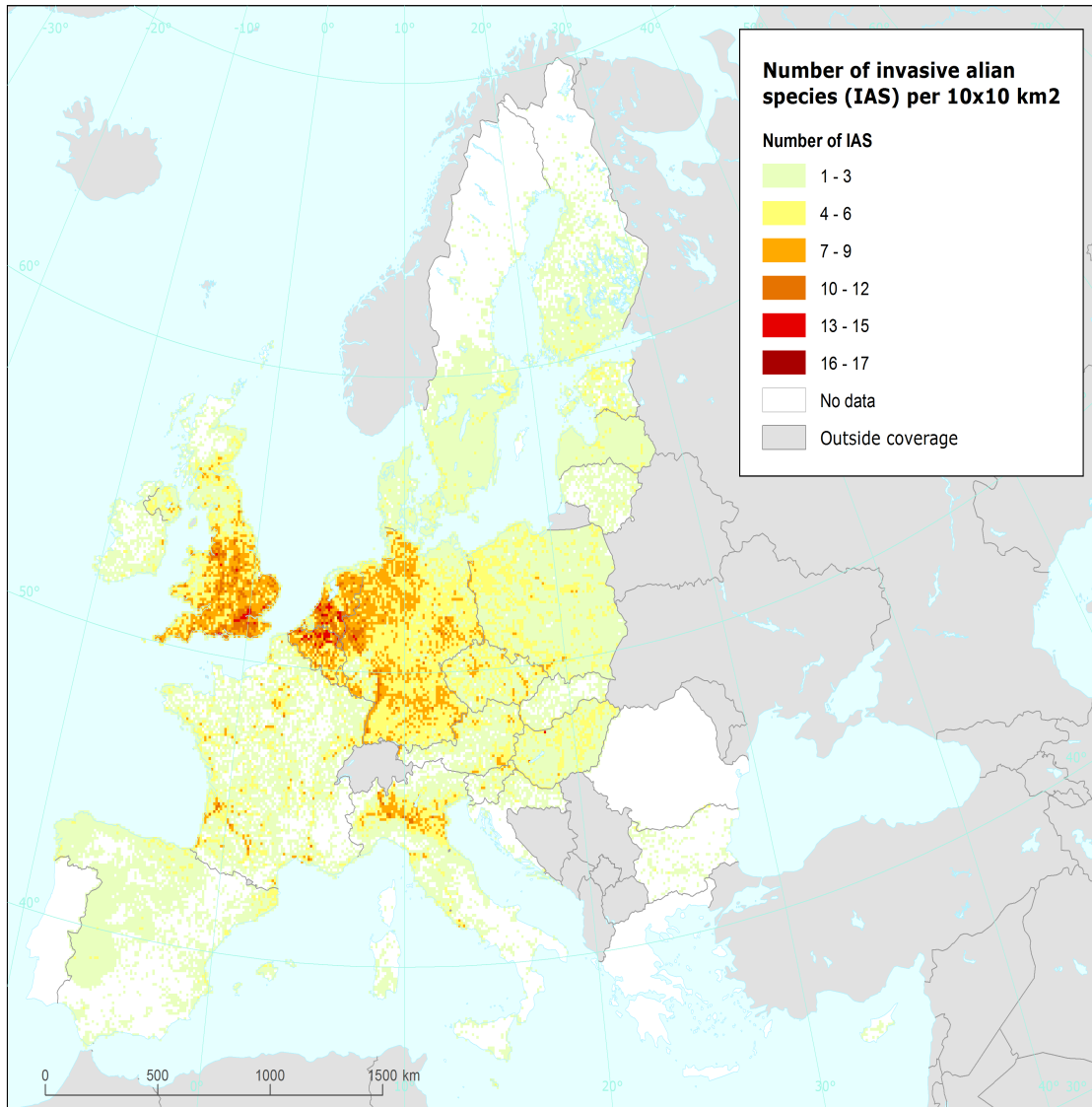
Metadata author

No information provided.

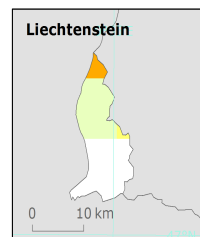
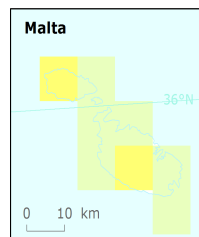
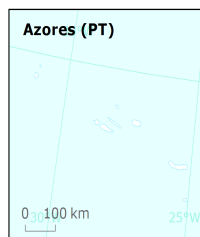
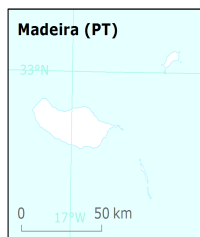
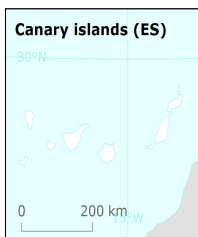
Metadata author

No information provided.

Overviews



Reference data: © EuroGeographics, © FAO (UN), © TurkStat Source: European Commission – Eurostat/GISCO



Provided by

