

Ratio of percentage of urban green space between administrative units in Q5 (top 20%) and Q1 (bottom 20%) of unemployment rate, 2020

This vector dataset presents, at EEA38 member country level for 2020, the ratio of the average urban green space between urban administrative units containing population with the highest unemployment rate (top 20% or 5th quintile) and the administrative units containing population with the lowest unemployment rate (bottom 20% or 1st quintile) in a given country. The data sources behind the dataset are 'Percentage of unemployed people in working age population (2020), Nov. 2021' and the data contained in the EEA 'Urban green Infrastructure, 2018' dashboard based on data accessible from this SDI entry: "Green Infrastructure Elements in the urban and commuting zones in 2018 - version 1, May 2021".

Temporal coverage: 2018/2020 (green space data is from 2018; the socio-economic data is from 2020, gap filled).

The data is included in the European Climate and Health Observatory: <https://climate-adapt.eea.europa.eu/observatory>. The European Climate and Health Observatory platform provides easy access to a wide range of relevant publications, tools, websites and other resources related to climate change and human health.

Simple

Date (Creation)	2022-08-01		
Date (Publication)	2022-10-03		
Edition	01.00		
Citation identifier	eea_v_3035_1_mio_urban-green-space-unemploy-rate_i_2020_v01_r00		
Point of contact	Organisation name	Individual name	Electronic mail address Role
	European Environment Agency		info@eea.eur info@eea.europa.eu Point of contact
	European Environment Agency		info@eea.eur info@eea.europa.eu Custodian
Maintenance and update frequency	Not planned		
GEMET - INSPIRE themes, version 1.0	<ul style="list-style-type: none"> Human health and safety Population distribution — demography 		
Keywords			
Keywords			
GEMET	<ul style="list-style-type: none"> green corridor population distribution green space statistical information urban green 		

Continents, countries, sea regions of the world.	<ul style="list-style-type: none"> • EEA38 (from 2020)
Spatial scope	<ul style="list-style-type: none"> • European
Access constraints	Other restrictions
Other constraints	public access limited according to Article 13(1)(a) of the INSPIRE Directive
Use constraints	Other restrictions
Other constraints	<p>This data is a derived product based on the "Percentage of population over 65 years (2020), Nov. 2021" (https://sdi.eea.europa.eu/catalogue/srv/eng/catalog_search#/metadata/2b345477-33df-491f-be4d-743bcdcf7274). Due to intellectual property rights applied to the "Percentage of population over 65 years (2020), Nov. 2021" this dataset is not available for public download.</p> <p>The above applies without prejudice of the EEA standard re-use policy: unless otherwise indicated, re-use of content on the EEA website for commercial or non-commercial purposes is permitted free of charge, provided that the source is acknowledged (http://www.eea.europa.eu/legal/copyright). Copyright holder: European Environment Agency (EEA).</p>
Spatial representation type	Vector
Denominator	1000000
Language of dataset	English
Topic category	<ul style="list-style-type: none"> • Environment

	N		S		E		W
--	---	--	---	--	---	--	---



Begin date	2018-01-01
End date	2020-12-31
CRS identifier	EPSG:3035
Distribution format	<ul style="list-style-type: none"> • GDB () • Geopackage ()

OnLine resource

No information provided.

OnLine resource

No information provided.

OnLine resource	Protocol	Linkage	Name
	ESRI:REST	https://climate.discomap.eea.europa.eu/arcgis/rest/services/EUROGEO/Ratio_tree_cover_between_Q5_and_Q1_people_over_65/MapServer	
Hierarchy level	Dataset		

Conformance result

Date (Publication)	2010-12-08
Explanation	See the referenced specification

Statement	<p>The administrative units within Functional Urban Areas in each country were classified into 5 quintiles considering the unemployment rate. For each quintile, the average (mean) percentage of the administrative unit area that is classified as urban green space was calculated. The mean percentage of the administrative unit area that is classified as urban green space in the 5th quintile of unemployment rate was divided by the mean percentage of the administrative unit area that is classified as urban green space in the 1st quintile of unemployment rate to obtain the ratio.</p> <p>The sources that underpin the dataset are: "Percentage of unemployed people in working age population (2020), Nov. 2021" (https://sdi.eea.europa.eu/catalogue/srv/eng/catalog.search#/metadata/018a767a-9b66-401d-9d46-898648a928b6) and the data contained in the EEA 'Urban green Infrastructure, 2018' dashboard based on data accessible from this SDI entry: "Green Infrastructure Elements in the urban and commuting zones in 2018 - version 1, May 2021".</p>
------------------	---

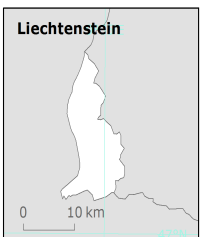
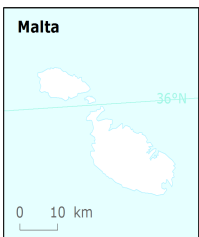
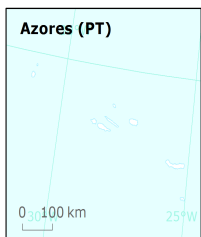
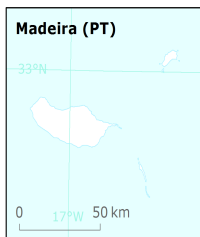
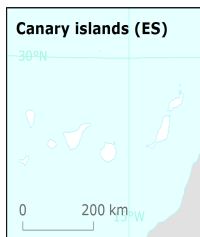
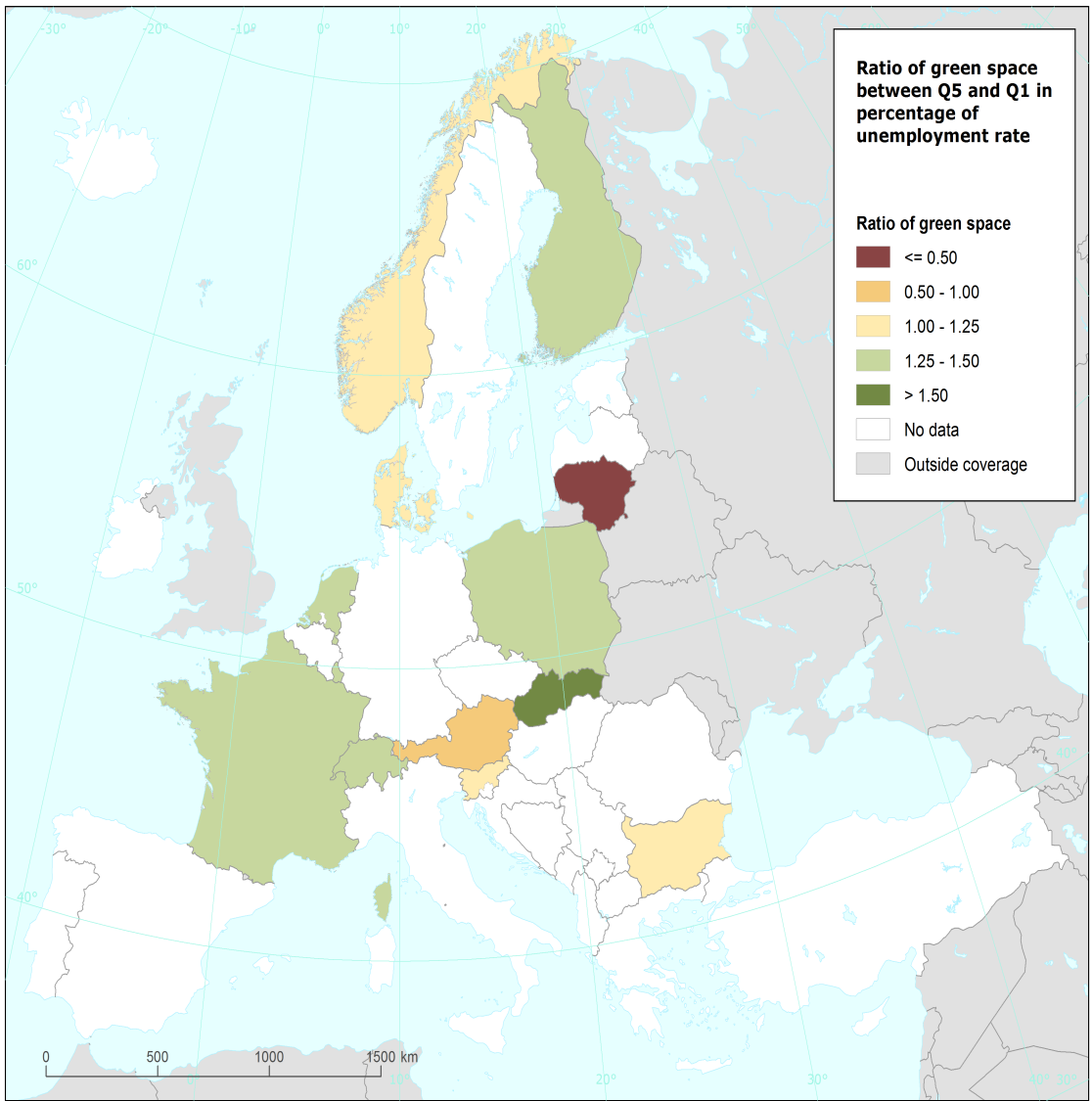
Source	<ul style="list-style-type: none"> • Percentage of unemployed people in working age population (2020), Nov. 2021 • Green Infrastructure Elements in the urban and commuting zones in 2018 - version 1, May 2021
---------------	---

Metadata

--	--

File identifier	cfd74741-9175-451b-80ea-ccdc81ffeb00 XML										
Metadata language	English										
Character set	UTF8										
Hierarchy level	Dataset										
Date stamp	2022-10-03T12:41:30.874Z										
Metadata standard name	ISO 19115/19139										
Metadata standard version	1.0										
Metadata author	<table border="1"> <thead> <tr> <th>Organisation name</th> <th>Individual name</th> <th>Electronic mail address</th> <th>Role</th> </tr> </thead> <tbody> <tr> <td>European Environment Agency</td> <td></td> <td>sdi@eea. eur sdi@eea. europa.eu</td> <td>Point of contact</td> </tr> </tbody> </table>	Organisation name	Individual name	Electronic mail address	Role	European Environment Agency		sdi@eea. eur sdi@eea. europa.eu	Point of contact		
Organisation name	Individual name	Electronic mail address	Role								
European Environment Agency		sdi@eea. eur sdi@eea. europa.eu	Point of contact								

Overviews



Provided by

