

## WISE Water Accounts for Europe

The WISE Water Accounts database contains 1) monthly water accounts for the years 1990-2015 for 117 European river basins extracted from the ECRINS functional river basin districts. The WISE Water Accounts database holds also 2) The Water Accounts Spatial Units dataset which is an extraction of the European catchments and Rivers network system (ECRINS), aggregation catchments and reference layers. It contains 117 river basins extracted from the ECRINS functional river basin districts (EcrAgg). The Ecrins river basin districts are delineated according to the hydrological thresholds and do not necessarily follow administrative boundaries. The main purpose of the data set is to display the EEA water accounts outputs at the river basin level.

### Simple

Date (Publication)	2019-12-17T09:11:45+00:00
Citation identifier	eea_wise-water-accounts_s
Citation identifier	DAT-224-en
Citation identifier	DAT-223-en

### Point of contact

No information provided.

### [Continents, countries, sea regions of the world.](#)

- [Finland](#)
- [Italy](#)
- [Greece](#)
- [Sweden](#)
- [Bosnia and Herzegovina](#)
- [Croatia](#)
- [Portugal](#)
- [Kosovo \(UNSCR 1244/99\)](#)
- [Lithuania](#)
- [Slovakia](#)
- [France](#)
- [Estonia](#)
- [Austria](#)
- [Germany](#)
- [Belgium](#)
- [Latvia](#)
- [Poland](#)
- [Norway](#)
- [Cyprus](#)
- [Ireland](#)
- [United Kingdom](#)
- [Serbia](#)
- [Netherlands](#)
- [Montenegro](#)
- [Hungary](#)
- [Luxembourg](#)
- [Switzerland](#)
- [Bulgaria](#)
- [North Macedonia](#)
- [Slovenia](#)
- [Liechtenstein](#)
- [Albania](#)
- [Spain](#)
- [Czechia](#)
- [Denmark](#)
- [Romania](#)
- [Malta](#)
- Liechtenstein
- Serbia
- Montenegro
- Switzerland

	<ul style="list-style-type: none"> <li>• EU28 (2013-2020)</li> <li>• Kosovo (UNSCR 1244/99)</li> <li>• Albania</li> <li>• Bosnia and Herzegovina</li> <li>• North Macedonia</li> <li>• Norway</li> </ul>
<b>EEA Management Plan</b>	<ul style="list-style-type: none"> <li>• 2019 1.5.5</li> </ul>
<b>Keywords</b>	
<b>Keywords</b>	
<b>EEA topics</b>	<ul style="list-style-type: none"> <li>• Water</li> </ul>
<b>GEMET</b>	<ul style="list-style-type: none"> <li>• river basin</li> <li>• accounting</li> <li>• hydrography</li> </ul>
<a href="#">GEMET - INSPIRE themes, version 1.0</a>	<ul style="list-style-type: none"> <li>• <a href="#">Hydrography</a></li> <li>• Hydrography</li> </ul>
<b>Spatial scope</b>	<ul style="list-style-type: none"> <li>• European</li> </ul>
<b>Aggregate DatasetIdentifier</b>	73f4f0ae-aa2c-49fd-9fc4-9feb4792e646
<b>Association Type</b>	Is composed of
<b>Aggregate DatasetIdentifier</b>	4d6ec890-a570-446e-bc1b-c31fe0eaba71
<b>Association Type</b>	Is composed of
<b>Aggregate DatasetIdentifier</b>	f86c56e9-d8a0-42ba-b1c7-31ad8a17d00e
<b>Association Type</b>	Is composed of
<b>Spatial representation type</b>	Vector
<b>Denominator</b>	250000
<b>Language of dataset</b>	English
<b>Character set</b>	UTF8
<b>Topic category</b>	<ul style="list-style-type: none"> <li>• Environment</li> <li>• Inland waters</li> </ul>

N

S

E

W



	N		S		E		W
--	---	--	---	--	---	--	---

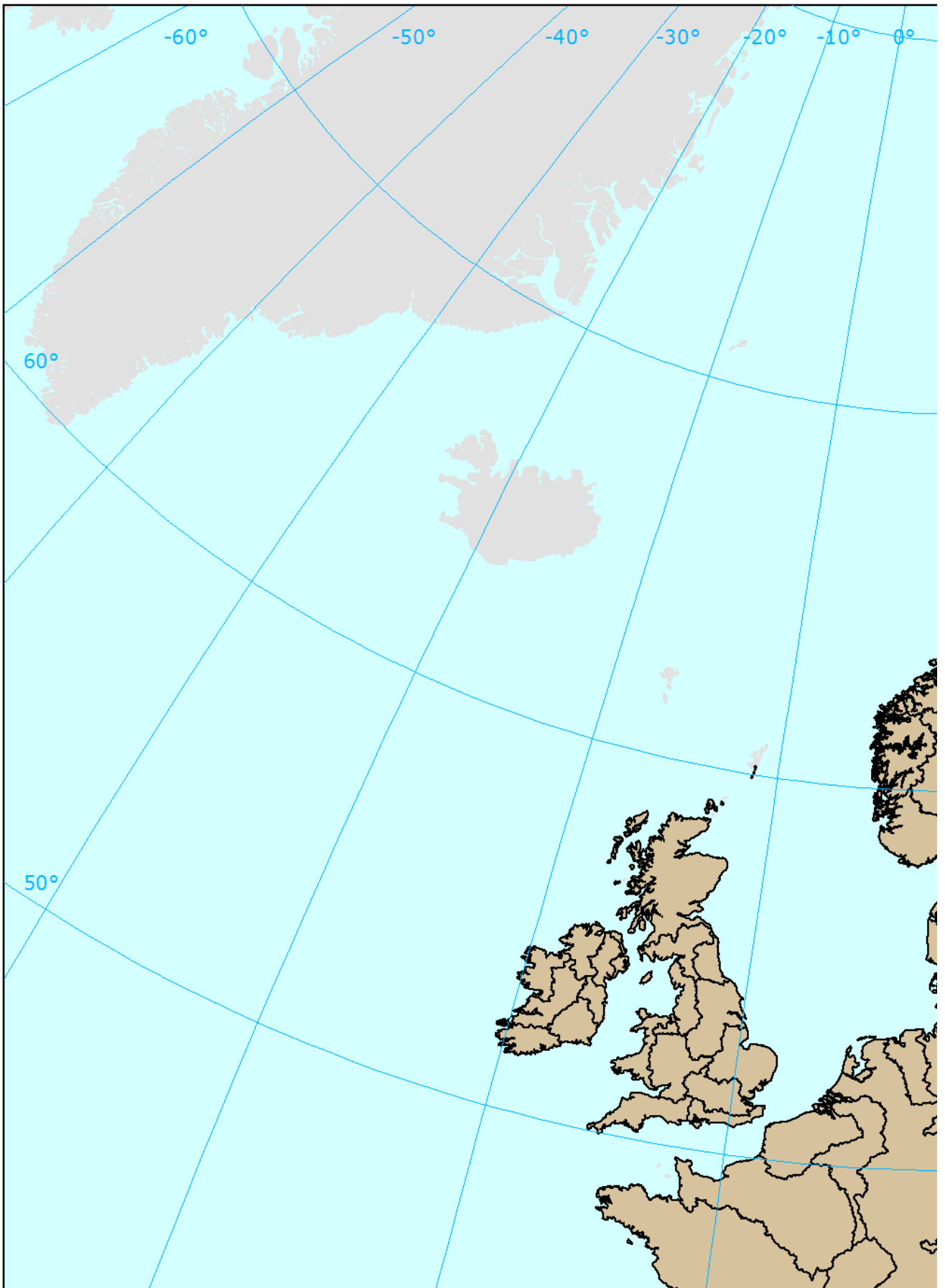


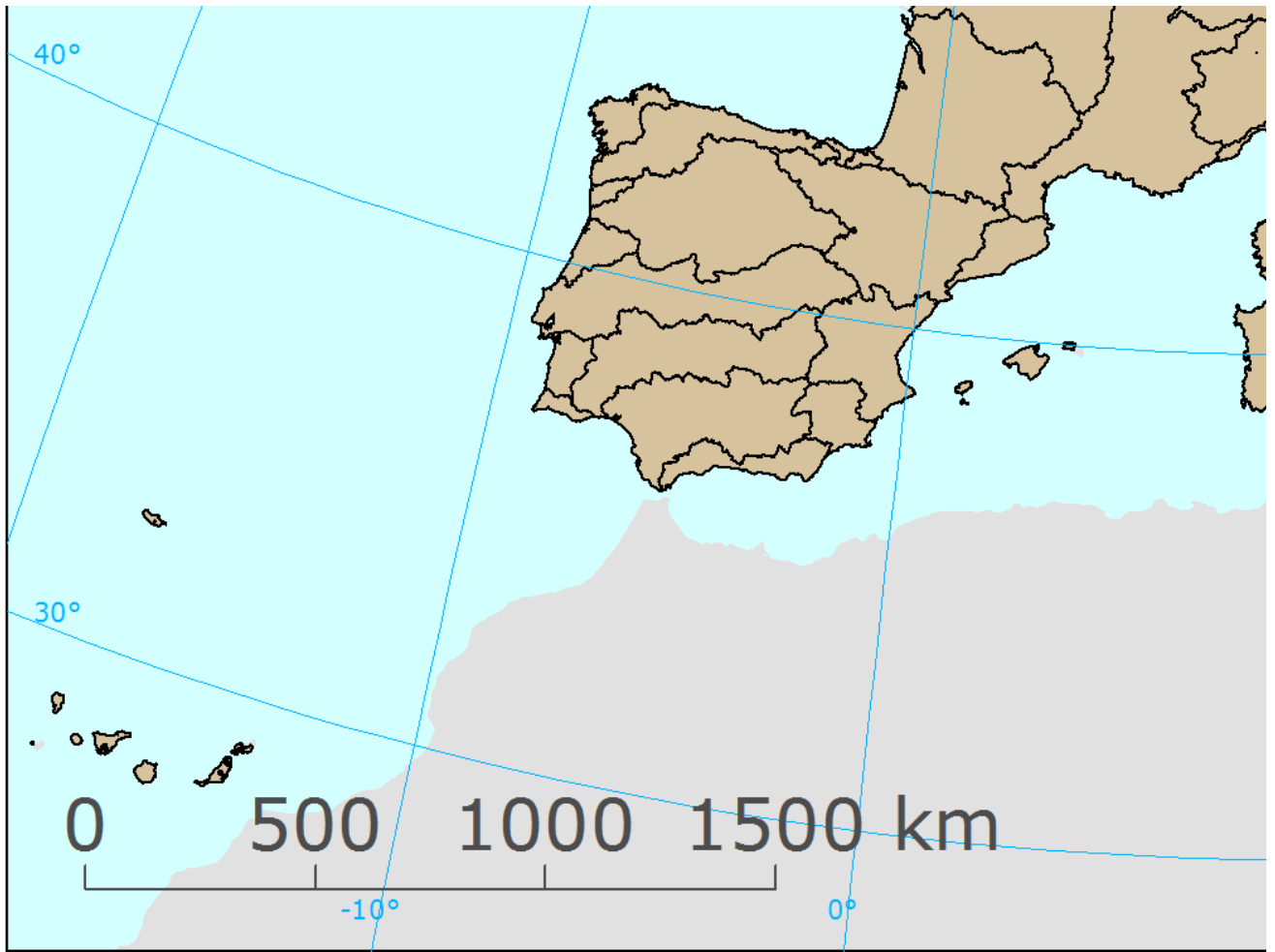
<b>Begin date</b>	1990-01-01
<b>End date</b>	2015-12-31
<b>Begin date</b>	2012-01-01
<b>End date</b>	2012-12-31

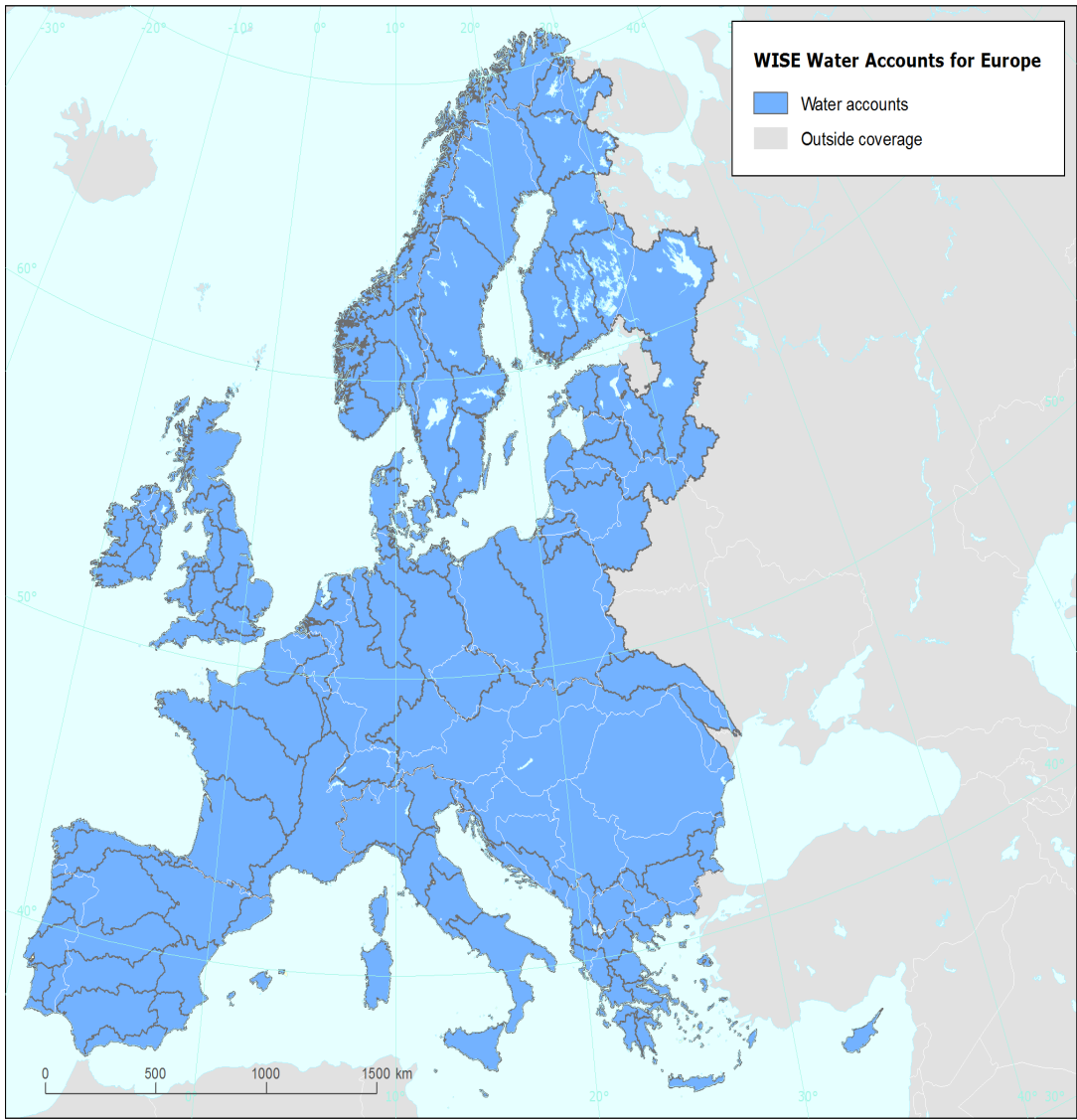
## Metadata

<b>File identifier</b>	e64928db-e6c1-4acc-bab0-7722bb50075f <a href="#">XML</a>
<b>Metadata language</b>	English
<b>Character set</b>	UTF8
<b>Hierarchy level</b>	Series
<b>Date stamp</b>	2023-03-01T09:00:58.228Z
<b>Metadata standard name</b>	ISO 19115:2003/19139
<b>Metadata standard version</b>	1.0

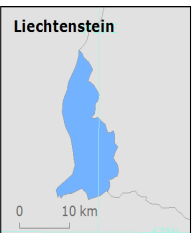
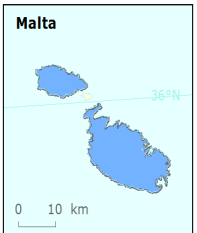
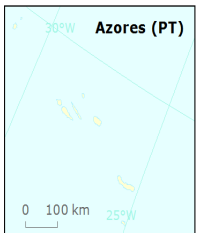
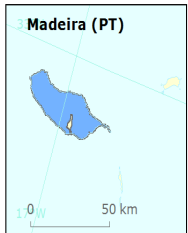
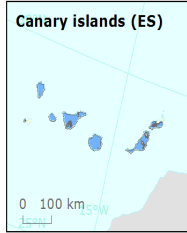
## Overviews







Reference data: © EuroGeographics, © FAO (UN), © TurkStat Source: European Commission - Eurostat/GISCO



Provided by

