

Nationally designated areas

The European inventory of Nationally designated areas holds information about designated areas and their designation types, which directly or indirectly create protected areas. The Nationally designated areas is the official source of protected area information from the 38 European member countries to the World Database of Protected Areas (WDPA). The Nationally designated areas data can be queried online in the European Nature Information System (EUNIS).

Two versions of the public dataset are provided. The full dataset includes the entire geographical coverage including nationally designated areas in overseas entities. The European dataset excludes the overseas entities. The datasets are accompanied by tabular data which 1) includes information on the nationally designated sites and designated boundaries for public dissemination; and 2) contains information about designation types and the national and international legislative instruments, which directly or indirectly create protected designated areas in Europe.

Simple

Date (Publication)	2023-08-04				
Citation identifier	eea_cdda_s				
Citation identifier	DAT-24-en				
Point of contact	Organisation name	Individual name	Electronic mail address	Website	Role
	European Environment Agency		sdi@eea.europa.eu	http://www.eea.europa.eu	Point of contact

Point of contact

No information provided.

Continents, countries, sea regions of the world.	<ul style="list-style-type: none"> • Montenegro • EFTA4 • Kosovo (UNSCR 1244/99) • Bosnia and Herzegovina • North Macedonia • Serbia • Albania • EU27 (from 2020) • EU28 (2013-2020) • United Kingdom • Norway • Iceland • Liechtenstein • Switzerland • Lithuania • Sweden • Estonia • Malta • Italy
--	--

	<ul style="list-style-type: none"> Latvia Portugal Cyprus Denmark Romania Slovenia Croatia Slovakia Germany Bulgaria France Hungary Finland Russian Federation (European part) Belgium Azerbaijan Austria French Southern and Antarctic Lands EEA38 (from 2020)
EEA Management Plan	<ul style="list-style-type: none"> 2021 1.1.7 2023 1.2.2
Keywords	
Keywords	
EEA topics	<ul style="list-style-type: none"> Biodiversity Land use
GEMET	<ul style="list-style-type: none"> natural area natural areas protection protected area
GEMET - INSPIRE themes, version 1.0	<ul style="list-style-type: none"> Protected sites
INSPIRE priority data set	<ul style="list-style-type: none"> Nationally designated areas - CDDA EEA Annual Work Programme
Reporting obligations	<ul style="list-style-type: none"> Nationally designated areas (CDDA)
Spatial scope	<ul style="list-style-type: none"> European
Aggregate Datasetidentifier	eea-data-and-maps-data-nationally-designated-areas-national-cdda-16
Association Type	Is composed of
Aggregate Datasetidentifier	c0c9663b-ea1c-4068-b8b5-533f40539bdf
Association Type	Is composed of

Aggregate Datasetidentifier	28a5cf37-95d5-4758-9204-9eada51ebb8a
Association Type	Is composed of
Aggregate Datasetidentifier	50dd4172-ba90-4d6d-90ef-88f5d1d84795
Association Type	Is composed of
Aggregate Datasetidentifier	b07cd829-47da-416c-83f5-9dc952191bfc
Association Type	Is composed of
Aggregate Datasetidentifier	03a69768-78ef-4d6b-afac-a5e323365101
Association Type	Is composed of
Aggregate Datasetidentifier	c6d98fda-796e-40c0-b953-d716a8db1df5
Association Type	Is composed of
Aggregate Datasetidentifier	7e98455f-8bcd-4162-85ed-2770c28112b3
Association Type	Is composed of
Aggregate Datasetidentifier	902787bb-a87c-42e6-b456-b41bc16c3f06
Association Type	Is composed of
Aggregate Datasetidentifier	8c454b03-f804-4bcd-b496-ac859375fef8
Association Type	Is composed of
Aggregate Datasetidentifier	8c454b03-f804-4bcd-b496-ac859375fef8
Association Type	Is composed of
Aggregate Datasetidentifier	036fa9b5-31de-46d8-b7eb-bd7b2d4dd96a
Association Type	Is composed of
Aggregate Datasetidentifier	d8ca6b33-64c2-454a-aaa0-bb218a9e9ec9
Association Type	Is composed of
Aggregate Datasetidentifier	f27e82cc-507c-4b7a-b4f3-b2917a7de492
Association Type	Is composed of
Aggregate Datasetidentifier	dafe9ad7-f2ed-469c-8ef6-e52a9e3f28e1
Association Type	Is composed of
Aggregate Datasetidentifier	c13ea28b-7054-4b17-afce-697298b7d966
Association Type	Is composed of
Aggregate Datasetidentifier	093fec8c-2ff8-4b29-80ed-a3cef8de94ad
Association Type	Is composed of
Aggregate Datasetidentifier	8c3ea7ad-8c09-464a-93c0-b6a02040d4e1
Association Type	Is composed of
Aggregate Datasetidentifier	ae413339-6cab-4426-bcb2-b3726c1cc56e

Association Type	Is composed of
Aggregate Datasetidentifier	3cbcb417-7557-41de-8268-5595087e8172
Association Type	Is composed of
Aggregate Datasetidentifier	ef77dd7b-e5d0-4b93-81e1-f721b91ec9fe
Association Type	Is composed of
Aggregate Datasetidentifier	ee72f512-f4fa-4602-815e-3c6c99ed6d27
Association Type	Is composed of
Spatial representation type	Grid
Spatial representation type	Vector
Denominator	100000
Language of dataset	English
Character set	UTF8
Topic category	<ul style="list-style-type: none">• Environment• Geoscientific information

	N
--	---

	S
--	---

	E
--	---

	W
--	---

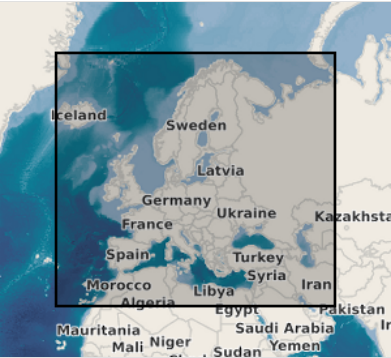


N

S

E

W



N

S

E

W



N

S

E

W

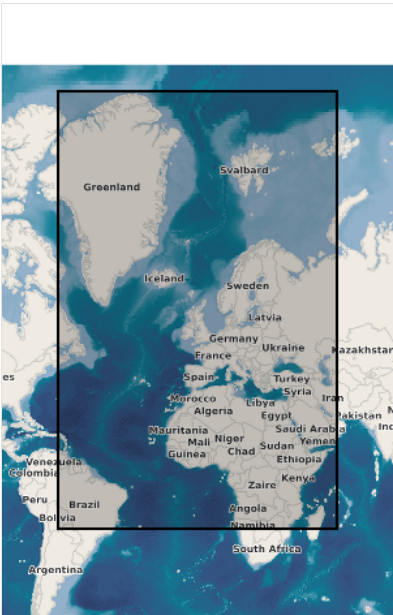


N

S

E

W

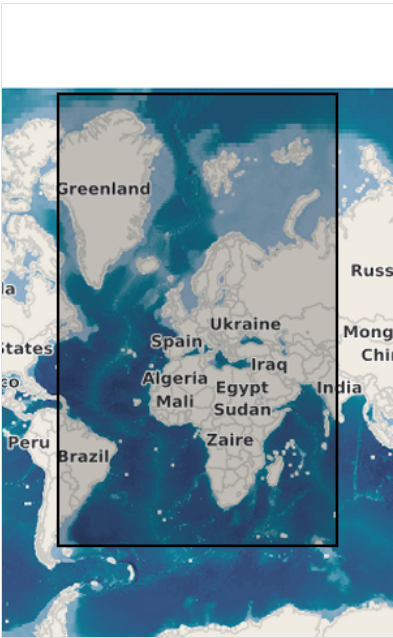


N

S

E

W



N

S

E

W



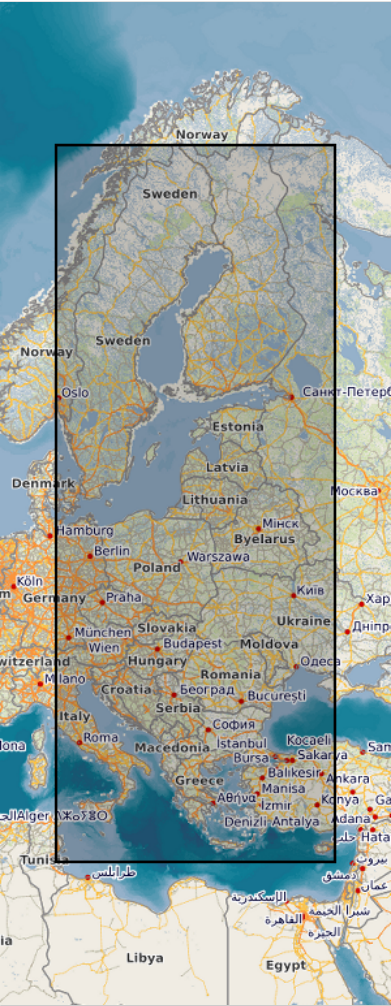
N

S

E

W





Begin date	2005-01-01
End date	2005-12-31
Begin date	2006-01-01
End date	2006-12-31
Begin date	2007-01-01
End date	2007-12-31
Begin date	2009-01-01
End date	2009-12-31
Begin date	2011-01-01
End date	2011-12-31
Begin date	2012-01-01
End date	2012-12-31
Begin date	2012-01-01

End date	2013-03-31
Begin date	2013-01-01
End date	2014-03-15
Begin date	2014-01-01
End date	2015-03-15
Begin date	2015-01-01
End date	2016-03-15
Begin date	2016-01-01
End date	2017-03-15
Begin date	2017-01-01
End date	2018-04-30
Begin date	2018-01-01
End date	2019-03-15
Begin date	2019-01-01
End date	2020-03-15
Begin date	2020-01-01
End date	2021-03-15
Begin date	2021-01-01
End date	2022-03-15
Begin date	2022-01-01
End date	2023-03-15

Metadata

File identifier	f60cec02-6494-4d08-b12d-17a37012cb28 XML		
Metadata language	English		
Character set	UTF8		
Hierarchy level	Series		
Date stamp	2023-12-20T14:14:53.152Z		
Metadata standard name	ISO 19115:2003/19139		
Metadata standard version	1.0		
Metadata author	<div> <div>Organisation name</div> <div>Individual name</div> </div> <div>European Environment Agency</div>	<div>Electronic mail address</div> <div>sdi@eea.europa.eu</div>	<div>Website Role</div> <div>Point of contact</div>

