

Copernicus Land Natura 2000 (N2K)

The N2K provides detailed land cover and land use information in a large number (4.790) of grassland rich Natura 2000 sites including a 2 km buffer zone.

The product has a six years update cycle and is available for the 2006, 2012 and 2018 reference years including the change layers.

The N2K is part of the European Union's Copernicus Land Monitoring Service.

Simple

Date (Publication)	2021-07-16
Citation identifier	copernicus_n2k_s
Citation identifier	DAT-192-en

Point of contact

No information provided.

Point of contact

No information provided.

Continents, countries, sea regions of the world.	<ul style="list-style-type: none"> • Switzerland • United Kingdom • EU27 (from 2020)
EEA Management Plan	<ul style="list-style-type: none"> • 2017 3.6.2
Keywords	
Keywords	
EEA topics	<ul style="list-style-type: none"> • Biodiversity • Land use
GEMET	<ul style="list-style-type: none"> • natural areas protection • habitat • natural area • landscape alteration • land use • protected area • species
GEMET - INSPIRE themes, version 1.0	<ul style="list-style-type: none"> • Land cover • Protected sites

Spatial scope	<ul style="list-style-type: none">• European
Aggregate DatasetIdentifier	7d3b6dde-5884-45ee-82b2-611e7b2efd1f
Association Type	Is composed of
Aggregate DatasetIdentifier	4962b7d3-b836-49d9-8e84-e72aba4837e9
Association Type	Is composed of
Aggregate DatasetIdentifier	2e98c4d3-45dc-4b30-81ec-6ad4903f04cb
Association Type	Is composed of
Aggregate DatasetIdentifier	46b3da3f-7f15-444e-bff4-d04ddf58506
Association Type	Is composed of
Aggregate DatasetIdentifier	2fff6d41-eeb6-430e-8740-090f0d4284a2
Association Type	Is composed of
Spatial representation type	Vector
Language of dataset	English
Character set	UTF8
Topic category	<ul style="list-style-type: none">• Environment• Imagery base maps earth cover

	N		S		E		W
--	---	--	---	--	---	--	---

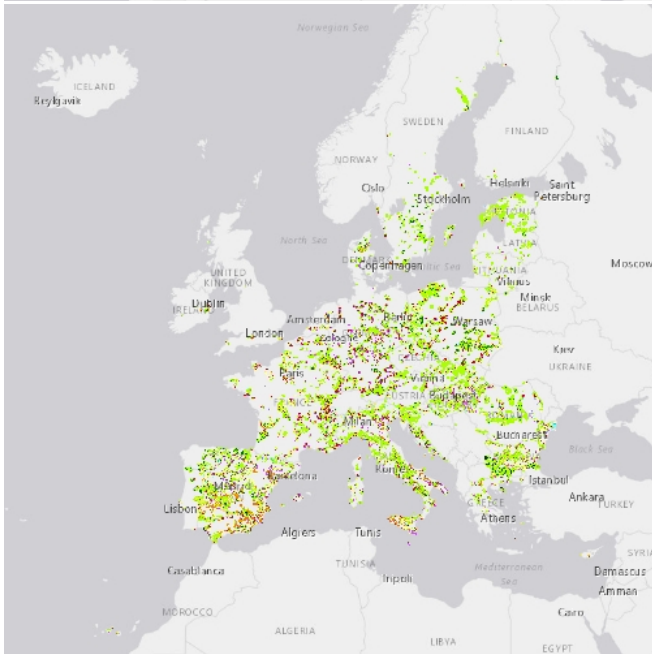
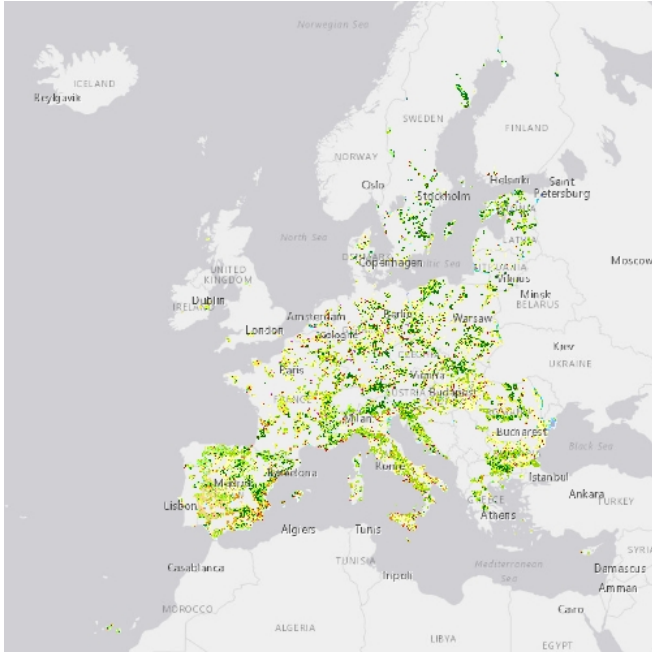


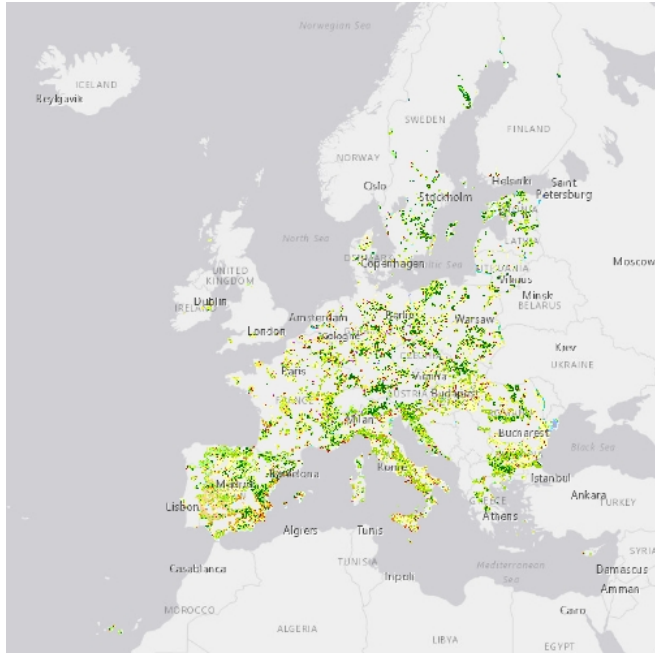
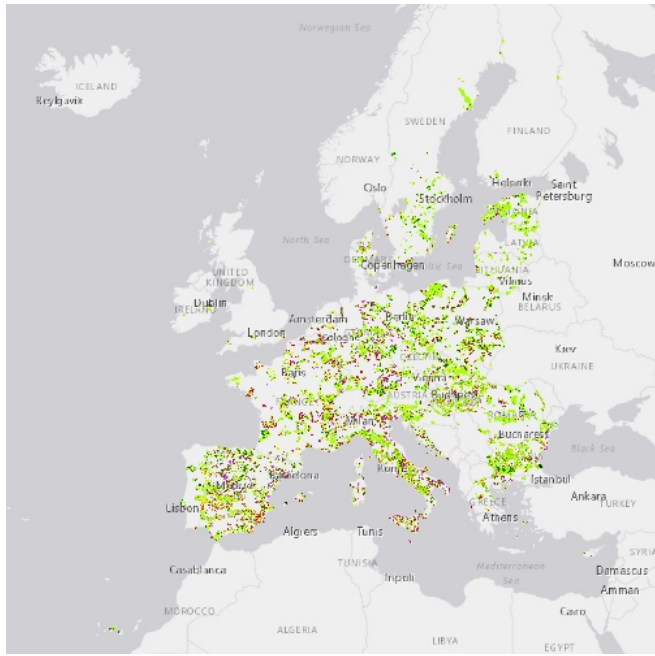
Begin date	2004-01-01
End date	2008-12-31
Begin date	2004-01-01
End date	2014-12-31
Begin date	2010-01-01
End date	2014-12-31
Begin date	2010-01-01
End date	2019-12-31
Begin date	2017-01-01
End date	2019-12-31

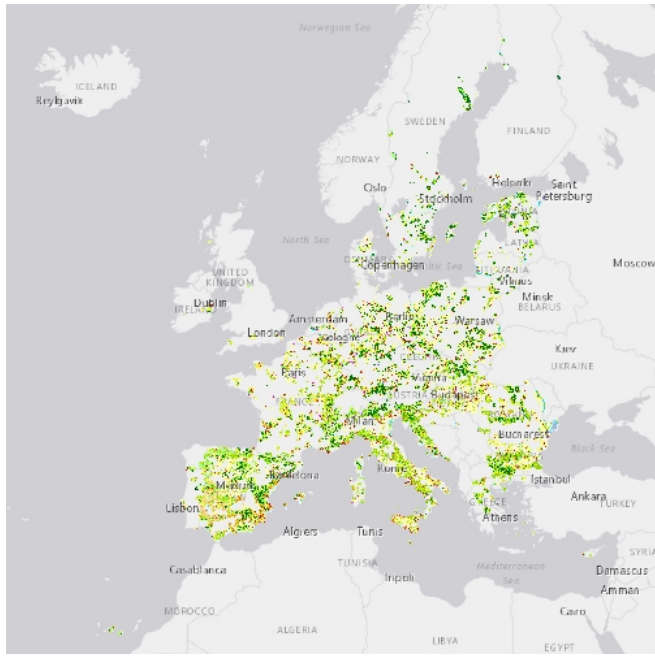
Metadata

File identifier	f7b7e895-16ce-4653-8689-db901741c441 XML		
Metadata language	English		
Character set	UTF8		
Hierarchy level	Series		
Date stamp	2023-08-15T14:55:52.018Z		
Metadata standard name	ISO 19115:2003/19139		
Metadata standard version	1.0		
Metadata author	Organisation name	Individual name	Electronic mail address Role
	European Environment Agency		sdi@eea. Point eur of sdi@eea. contact europa.eu

Overviews







Provided by

