

Coastal zones derived from Corine Land Cover

This is the coastal zone land surface region from Europe, derived from the coastline towards inland, as a series of 10 consecutive buffers of 1km width each. The coastline is defined by the extent of the Corine Land Cover 2018 (raster 100m) version 20 accounting layer.

Simple

Date (Publication)	2006-03-02
Citation identifier	eea_coastal-zones-clc_s
Citation identifier	DAT-56-en

Point of contact

No information provided.

Continents, countries, sea regions of the world.	<ul style="list-style-type: none"> EEA39
EEA Management Plan	<ul style="list-style-type: none"> 2009
Keywords	
Keywords	
EEA topics	<ul style="list-style-type: none"> Seas and coasts
GEMET	<ul style="list-style-type: none"> coastal area coast sea
GEMET - INSPIRE themes, version 1.0	<ul style="list-style-type: none"> Elevation Land cover Elevation
Spatial scope	<ul style="list-style-type: none"> European
Aggregate DatasetIdentifier	b95f9c1f-00b2-4eb6-b890-3f5e11bc8c7b
Association Type	Is composed of
Aggregate DatasetIdentifier	1ae48a16-89b7-4568-aae8-2308f254e2cf
Association Type	Is composed of
Aggregate DatasetIdentifier	f68623ca-c1ff-44b6-a582-14872f43fc93
Association Type	Is composed of
Aggregate DatasetIdentifier	4c1baca3-6494-4463-9958-dc4d8d15bbab
Association Type	Is composed of
Aggregate DatasetIdentifier	fee1dd1a-b65b-4d01-9f54-00c080f9e151
Association Type	Is composed of

Aggregate Datasetidentifier	d047cdb1-a62b-4299-8469-9038519430c0
Association Type	Is composed of
Spatial representation type	Grid
Spatial representation type	Vector
Denominator	100000
Language of dataset	English
Character set	UTF8
Topic category	<ul style="list-style-type: none">• Environment• Geoscientific information

N

S

E

W



N

S

E

W



	N		S		E		W
--	---	--	---	--	---	--	---

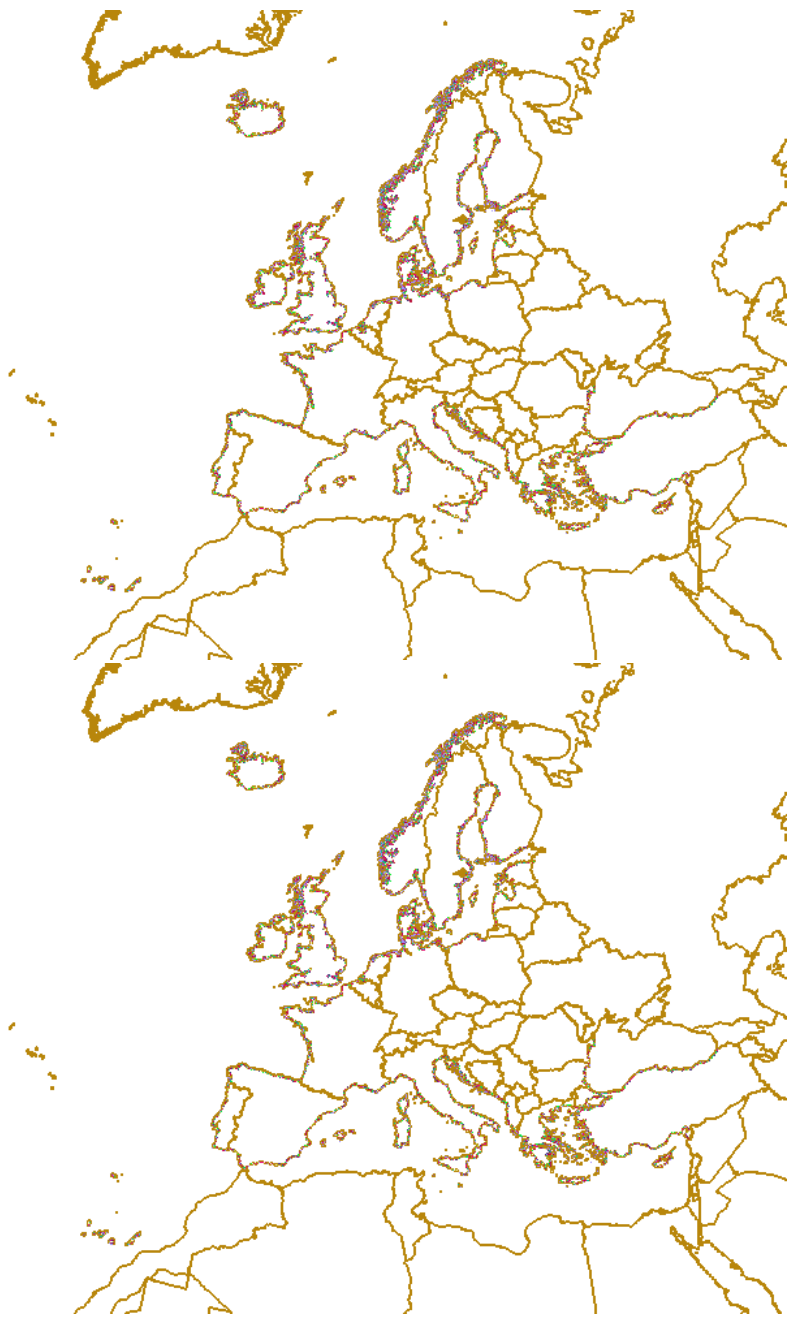


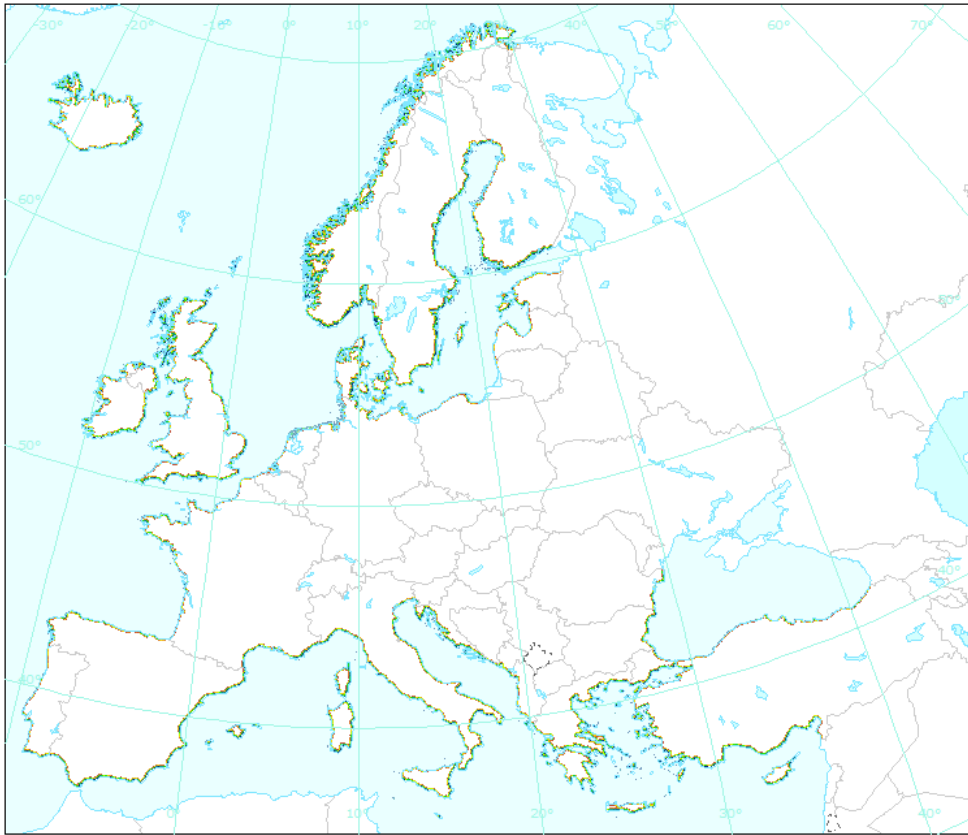
Begin date	2000-01-01
End date	2000-12-31
Begin date	2006-01-01
End date	2006-12-31
Begin date	2018-01-01
End date	2018-12-31

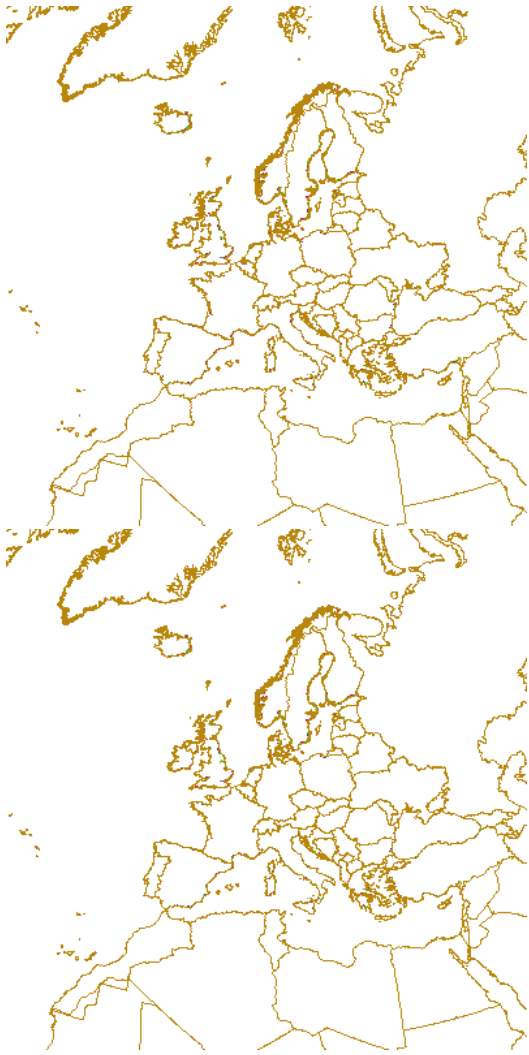
Metadata

File identifier	f8f0730f-152a-44a1-8ca4-56a7787d1889 XML								
Metadata language	English								
Character set	UTF8								
Hierarchy level	Series								
Date stamp	2023-03-17T08:39:09.26Z								
Metadata standard name	ISO 19115:2003/19139								
Metadata standard version	1.0								
Metadata author	<table border="0"> <thead> <tr> <th>Organisation name</th> <th>Individual name</th> <th>Electronic mail address</th> <th>Website Role</th> </tr> </thead> <tbody> <tr> <td>European Environment Agency</td> <td></td> <td>sdi@eea.europa.eu</td> <td>Point of contact</td> </tr> </tbody> </table>	Organisation name	Individual name	Electronic mail address	Website Role	European Environment Agency		sdi@eea.europa.eu	Point of contact
Organisation name	Individual name	Electronic mail address	Website Role						
European Environment Agency		sdi@eea.europa.eu	Point of contact						

Overviews







Provided by

