

## Coastal zones derived from Corine Land Cover

This is the coastal zone land surface region from Europe, derived from the coastline towards inland, as a series of 10 consecutive buffers of 1km width each. The coastline is defined by the extent of the Corine Land Cover 2018 (raster 100m) version 20 accounting layer.

### Simple

|                     |                         |
|---------------------|-------------------------|
| Date (Publication)  | 2006-03-02              |
| Citation identifier | eea_coastal-zones-clc_s |
| Citation identifier | DAT-56-en               |

### Point of contact

No information provided.

|   |  |
|---|--|
| Continents, countries, sea regions of the world.    | <ul style="list-style-type: none"> <li>• EEA39</li> </ul>  |
| EEA Management Plan                                 | <ul style="list-style-type: none"> <li>• 2009</li> </ul>   |
| Keywords  |  |
| Keywords  |  |
| EEA topics  | <ul style="list-style-type: none"> <li>• Seas and coasts</li> </ul>  |
| GEMET   | <ul style="list-style-type: none"> <li>• coastal area</li> <li>• coast</li> <li>• sea</li> </ul>   |
| <a href="#">GEMET - INSPIRE themes, version 1.0</a> | <ul style="list-style-type: none"> <li>• <a href="#">Elevation</a></li> <li>• <a href="#">Land cover</a></li> <li>• <a href="#">Elevation</a></li> </ul> |
| <a href="#">Spatial scope</a>                       | <ul style="list-style-type: none"> <li>• <a href="#">European</a></li> </ul>   |
| Aggregate DatasetIdentifier                         | b95f9c1f-00b2-4eb6-b890-3f5e11bc8c7b   |
| Association Type                                    | Is composed of   |
| Aggregate DatasetIdentifier                         | 1ae48a16-89b7-4568-aae8-2308f254e2cf   |
| Association Type                                    | Is composed of   |
| Aggregate DatasetIdentifier                         | f68623ca-c1ff-44b6-a582-14872f43fc93   |
| Association Type                                    | Is composed of   |
| Aggregate DatasetIdentifier                         | 4c1baca3-6494-4463-9958-dc4d8d15bbab   |
| Association Type                                    | Is composed of   |

|                                    |   |
|------------------------------------|---|
| <b>Aggregate Datasetidentifier</b> | fee1dd1a-b65b-4d01-9f54-00c080f9e151  |
| <b>Association Type</b>            | Is composed of  |
| <b>Aggregate Datasetidentifier</b> | d047cdb1-a62b-4299-8469-9038519430c0  |
| <b>Association Type</b>            | Is composed of  |
| <b>Spatial representation type</b> | Grid  |
| <b>Spatial representation type</b> | Vector  |
| <b>Denominator</b>                 | 100000  |
| <b>Language of dataset</b>         | English   |
| <b>Character set</b>               | UTF8  |
| <b>Topic category</b>              | <ul style="list-style-type: none"><li>• Environment</li><li>• Geoscientific information</li></ul> |

N

S

E

W



N

S

E

W



|  |   |  |   |  |   |  |   |
|--|---|--|---|--|---|--|---|
|  | N |  | S |  | E |  | W |
|--|---|--|---|--|---|--|---|

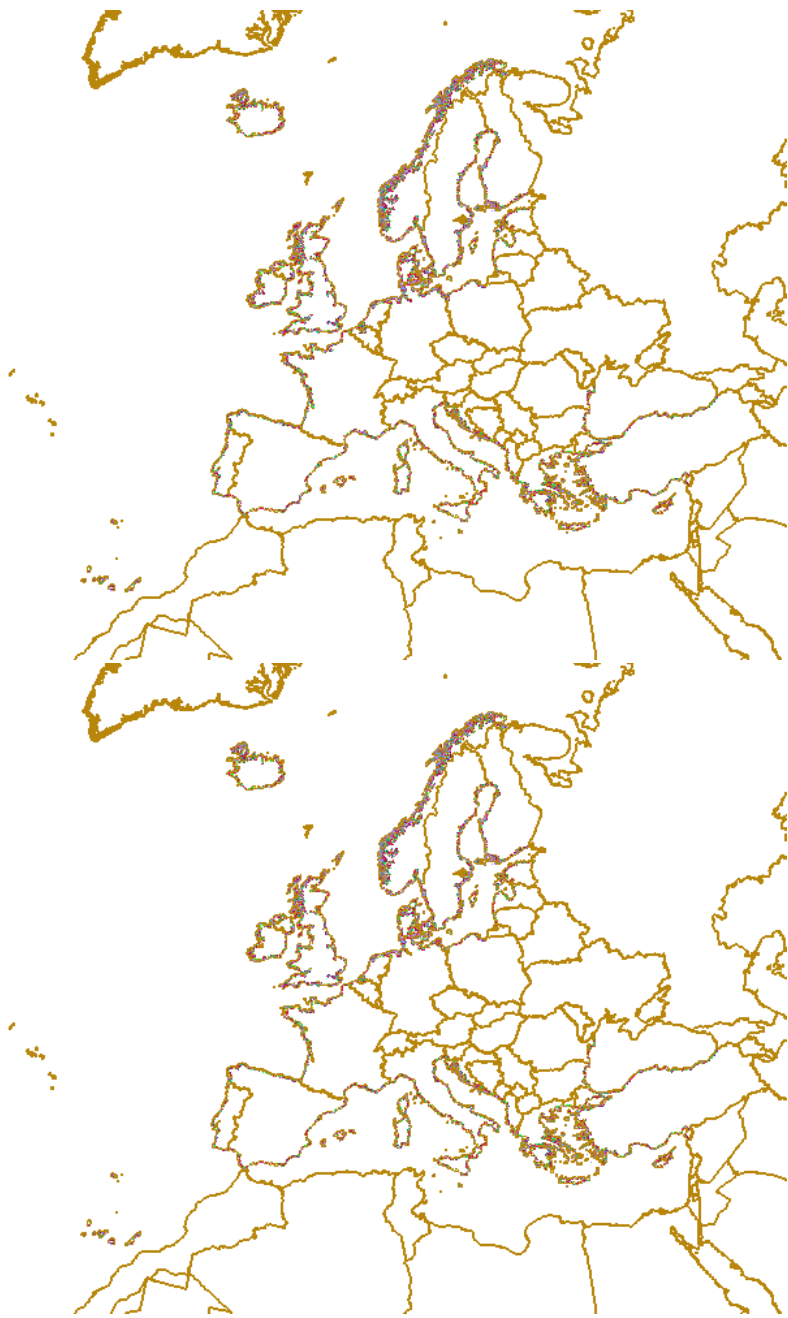


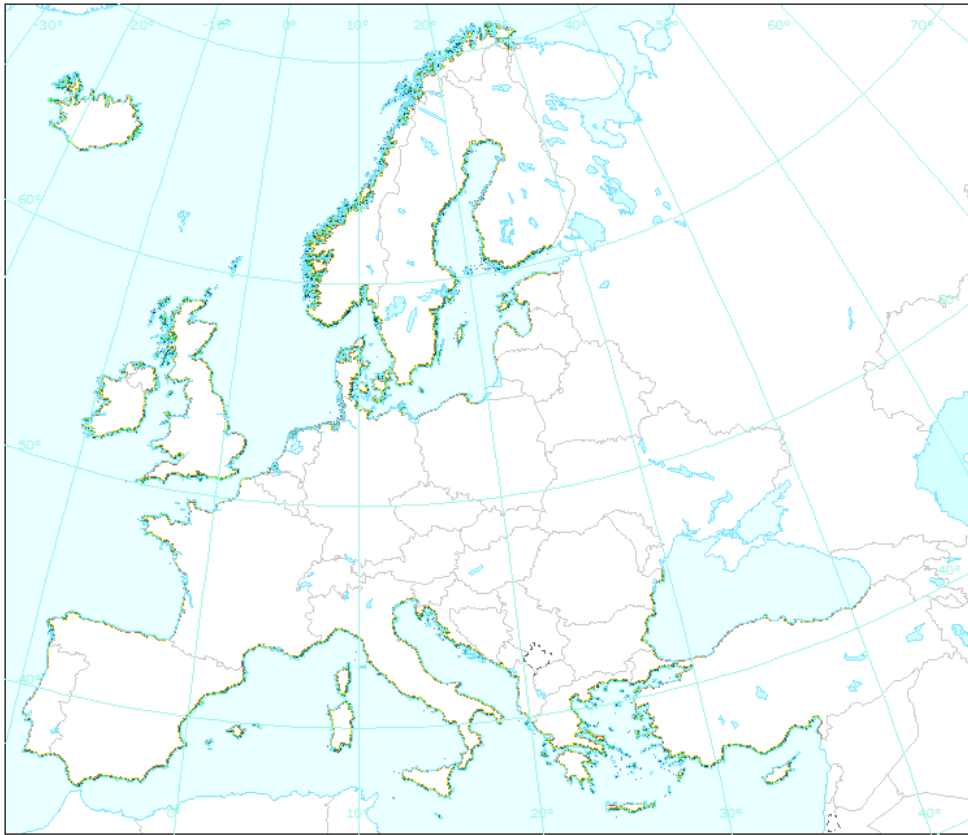
|                   |            |
|-------------------|------------|
| <b>Begin date</b> | 2000-01-01 |
| <b>End date</b>   | 2000-12-31 |
| <b>Begin date</b> | 2006-01-01 |
| <b>End date</b>   | 2006-12-31 |
| <b>Begin date</b> | 2018-01-01 |
| <b>End date</b>   | 2018-12-31 |

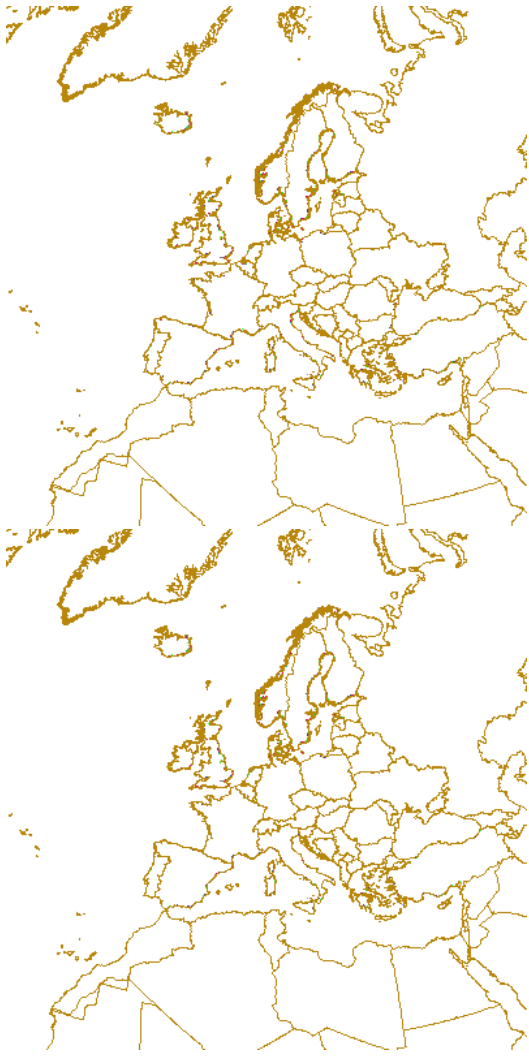
## Metadata

|                                  |  |                        |  |
|----------------------------------|--|------------------------|--|
| <b>File identifier</b>           | f8f0730f-152a-44a1-8ca4-56a7787d1889 <a href="#">XML</a> |                        |  |
| <b>Metadata language</b>         | English  |                        |  |
| <b>Character set</b>             | UTF8   |                        |  |
| <b>Hierarchy level</b>           | Series   |                        |  |
| <b>Date stamp</b>                | 2023-03-17T08:39:09.26Z                                  |                        |  |
| <b>Metadata standard name</b>    | ISO 19115:2003/19139                                     |                        |  |
| <b>Metadata standard version</b> | 1.0  |                        |  |
| <b>Metadata author</b>           | <b>Organisation name</b>                                 | <b>Individual name</b> | <b>Electronic mail address</b> <b>Role</b> |
|                                  | European Environment Agency                              |                        | sdi@eea.europa.eu Point of contact         |

## Overviews







Provided by

