

Marine litter

This metadata refers to the presence of marine litter. It present information on marine litter items by beach and marine region, based on Marine Litter Watch (MLW). The European Environment Agency has developed Marine LitterWatch mobile app to collect information on marine litter and strengthen Europe's knowledge base and thus provide support to European policy making. Marine LitterWatch is a citizen science based app that aims to help fill data gaps in beach litter monitoring.

Simple

Date (Publication)	2021-12-01		
Citation identifier	eea_marine-litter_s		
Citation identifier	DAT-142-en		
Citation identifier	DAT-296-en		
Point of contact	Organisation name	Individual name	Electronic mail address Role
	European Environment Agency		info@eea.eur info@eea.europa.eu Point of contact
Continents, countries, sea regions of the world.	<ul style="list-style-type: none"> • Türkiye • Austria • Finland • Hungary • Bulgaria • Netherlands • Switzerland • Czechia • Ireland • Greece • Slovakia • Iceland • Denmark • Belgium • Malta • Romania • Portugal • Slovenia • Liechtenstein • Spain • France • Norway • Poland • Italy • United Kingdom • Latvia • Lithuania • Cyprus • Sweden • Germany • Mediterranean Sea • Baltic Sea • Luxembourg • Estonia • Black Sea • Northeast Atlantic Ocean (40W) 		

EEA Management Plan	<ul style="list-style-type: none"> • 2015 1.6.2
Keywords	
Keywords	
EEA topics	<ul style="list-style-type: none"> • Production and consumption • Water • Seas and coasts • Plastics • Pollution
GEMET	<ul style="list-style-type: none"> • pollution • marine pollution • litter • beach
GEMET - INSPIRE themes, version 1.0	<ul style="list-style-type: none"> • Sea regions • Oceanographic geographical features
Spatial scope	<ul style="list-style-type: none"> • European
Aggregate DatasetIdentifier	c92c3264-f8c3-4310-91da-7457d64871e0
Association Type	Is composed of
Aggregate DatasetIdentifier	89c76fab-4ccd-409b-b834-c209f80f8276
Association Type	Is composed of
Aggregate DatasetIdentifier	15389e51-5204-4c6b-b40f-ad4af9a6f590
Association Type	Is composed of
Spatial representation type	Vector
Denominator	100000
Language of dataset	English
Character set	UTF8
Topic category	<ul style="list-style-type: none"> • Environment • Oceans

	N		S		E		W
--	---	--	---	--	---	--	---



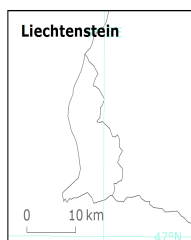
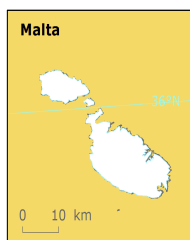
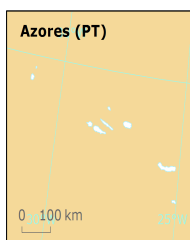
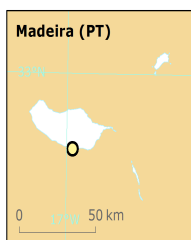
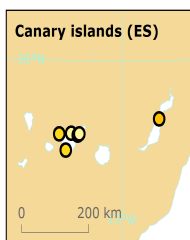
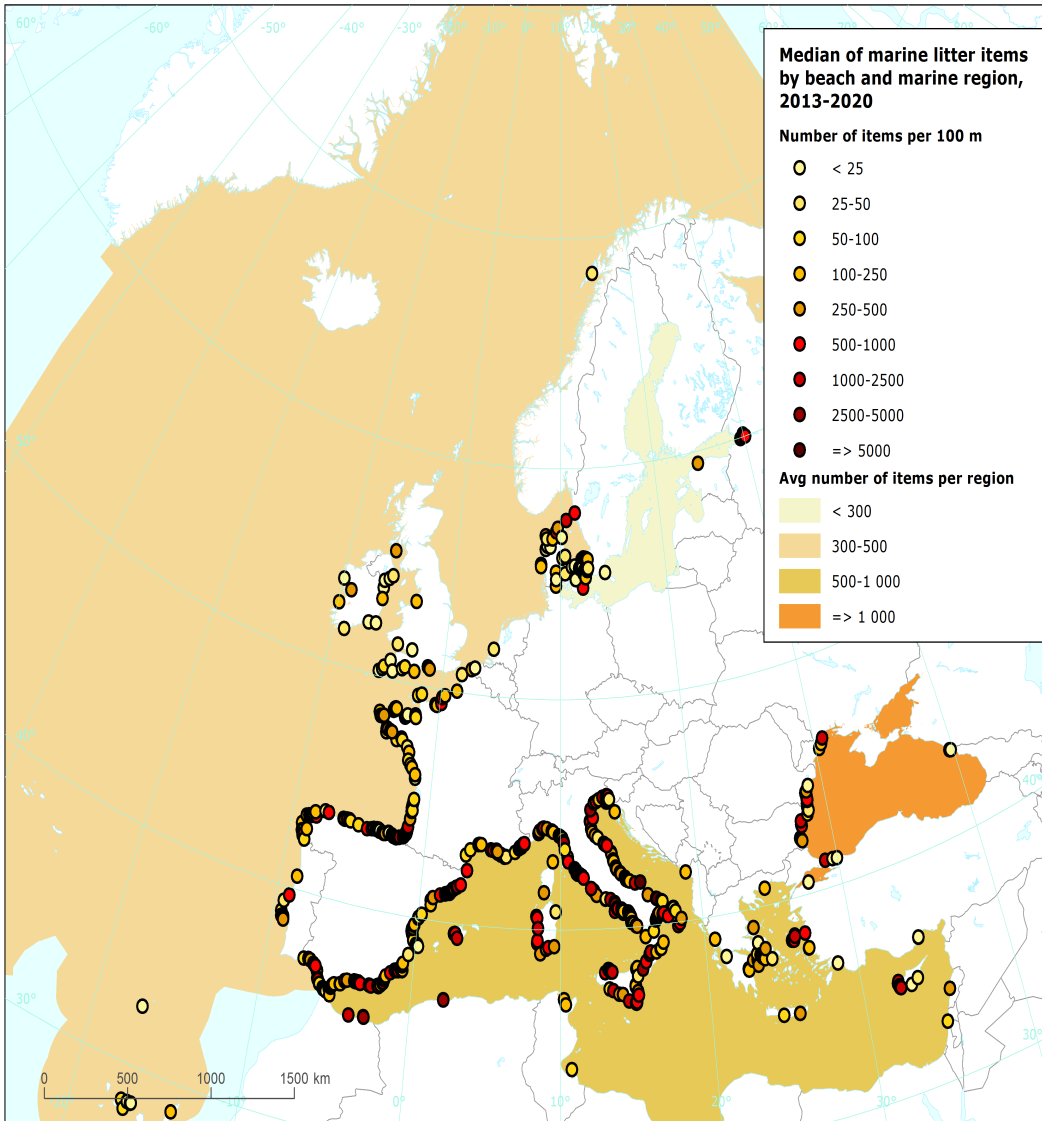
Begin date	2013-01-01
End date	2020-11-30
Begin date	2016-01-01

Metadata

File identifier	fc3a040f-ee73-4747-97c1-458c02108cf5 XML		
Metadata language	English		
Character set	UTF8		
Hierarchy level	Series		
Date stamp	2023-09-29T12:20:26.167Z		
Metadata standard name	ISO 19115:2003/19139		
Metadata standard version	1.0		
Metadata author	Organisation name	Individual name	Electronic mail address Role
	European Environment Agency		sdi@eea. Point eur of sdi@eea. contact europa.eu

Overviews





Marine-Litter-thumbnail-map.png

Provided by

